
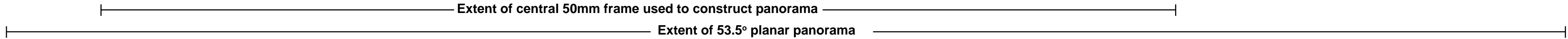




Baseline Photograph

This image provides landscape and visual context only



Wireline Drawing - Proposed Development Shown In Red  
----- Vertical Limit of Deviation: the maximum height of a tower above ground level

**Figure: CHVP-18.1a**  
Cultural Heritage Viewpoint 18: Balcraggie Lodge  
**Beauly to Spittal OHL**

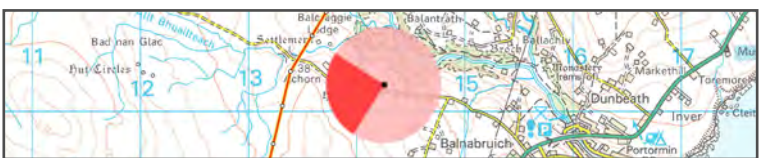


OS reference: 314241 930239  
Eye Level: 110.5m AOD  
Direction of view: 259°  
Distance to Development: 0.79 km

Horizontal field of view: (90° cylindrical projection)  
Principal distance: 812.5mm

Camera:  
Lens:  
Camera height:  
Date and time:


Canon EOS R5  
50mm (Canon AF 50mm f/1.2)  
1.5m AGL  
07/03/2025 11:20





Baseline Photograph

This image provides landscape and visual context only



Wireline Drawing - Proposed Development Shown In Red  
----- Vertical Limit of Deviation: the maximum height of a tower above ground level




OS reference: 314241 930239  
Eye Level: 110.5m AOD  
Direction of view: 349°  
Distance to Development: 0.79 km

Horizontal field of view: (90° cylindrical projection)  
Principal distance: 812.5mm

Camera: Canon EOS R5  
Lens: 50mm (Canon AF 50mm f/1.2)  
Camera height: 1.5m AGL  
Date and time: 07/03/2025 11:20



**Figure: CHVP-18.1b**  
Cultural Heritage Viewpoint 18: Balcraggie Lodge  
**Beaulieu to Spittal OHL**



Wireline Drawing - Proposed Development Shown In Red  
----- Vertical Limit of Deviation: the maximum height of a tower above ground level

View flat at a comfortable arm's length

**Figure: CHVP-18.1c**  
Cultural Heritage Viewpoint 18: Balcraggie Lodge  
**Beauly to Spittal OHL**



OS reference: 314241 930239  
Eye Level: 110.5m AOD  
Direction of view: 344°  
Distance to Development: 0.79 km

Horizontal field of view: 53.5° (planar projection)  
Principal distance: 812.5mm  
Paper size: 841 x 297 mm  
Correct printed image size: 820 x 260 mm

Camera: Canon EOS R5  
Lens: 50mm (Canon AF 50mm f/1.2)  
Camera height: 1.5m AGL  
Date and time: 07/03/2025 11:20



Photomontage

View flat at a comfortable arm's length

OS reference:	314241 930239	Horizontal field of view:	53.5° (planar projection)	Camera:	Canon EOS R5
Eye Level:	110.5m AOD	Principal distance:	812.5mm	Lens:	50mm (Canon AF 50mm f/1.2)
Direction of view:	344°	Paper size:	841 x 297 mm	Camera height:	1.5m AGL
Distance to Development:	0.79 km	Correct printed image size:	820 x 260 mm	Date and time:	07/03/2025 11:20



**Figure: CHVP-18.1d**  
Cultural Heritage Viewpoint 18: Balcraggie Lodge  
**Beaully to Spittal OHL**