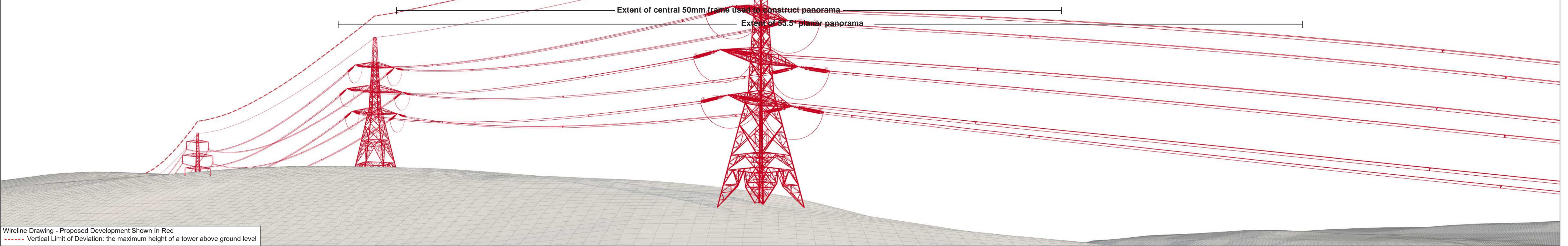




Baseline Photograph

This image provides landscape and visual context only



Wireline Drawing - Proposed Development Shown In Red  
----- Vertical Limit of Deviation: the maximum height of a tower above ground level

**Figure: CHVP 23.1a**  
Cultural Heritage Viewpoint 23: Tural Rock

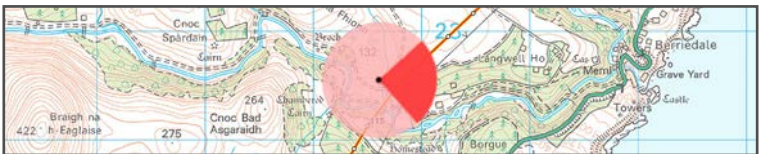
Beauly to Spittal OHL



OS reference: 309619 922545  
Eye Level: 90m AOD  
Direction of view: 90.4°  
Distance to Development: 0.19 km

Horizontal field of view: (90° cylindrical projection)  
Principal distance: 812.5mm

Camera: Canon EOS R5  
Lens: 50mm (Canon AF 50mm f/1.2)  
Camera height: 1.5m AGL  
Date and time: 30/01/2025 15:00

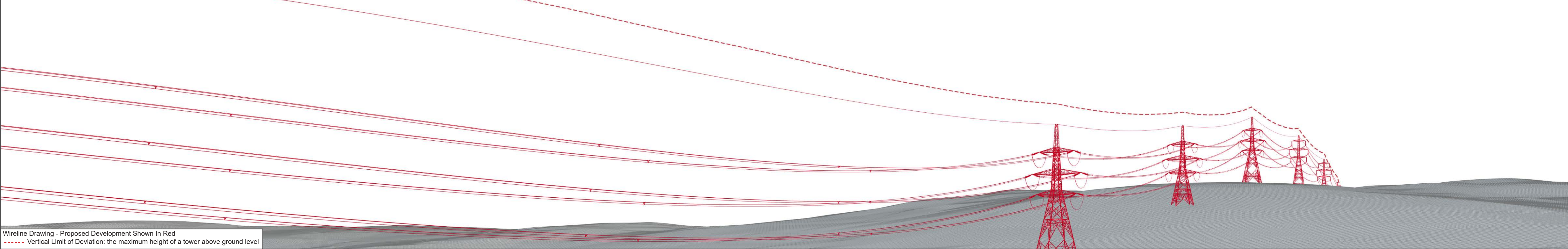




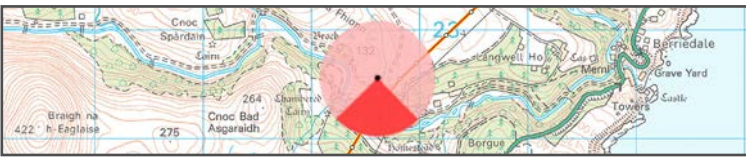


Baseline Photograph

This image provides landscape and visual context only



Wireline Drawing - Proposed Development Shown In Red  
----- Vertical Limit of Deviation: the maximum height of a tower above ground level



OS reference: 309619 922545  
Eye Level: 90m AOD  
Direction of view: 180.5°  
Distance to Development: 0.19 km

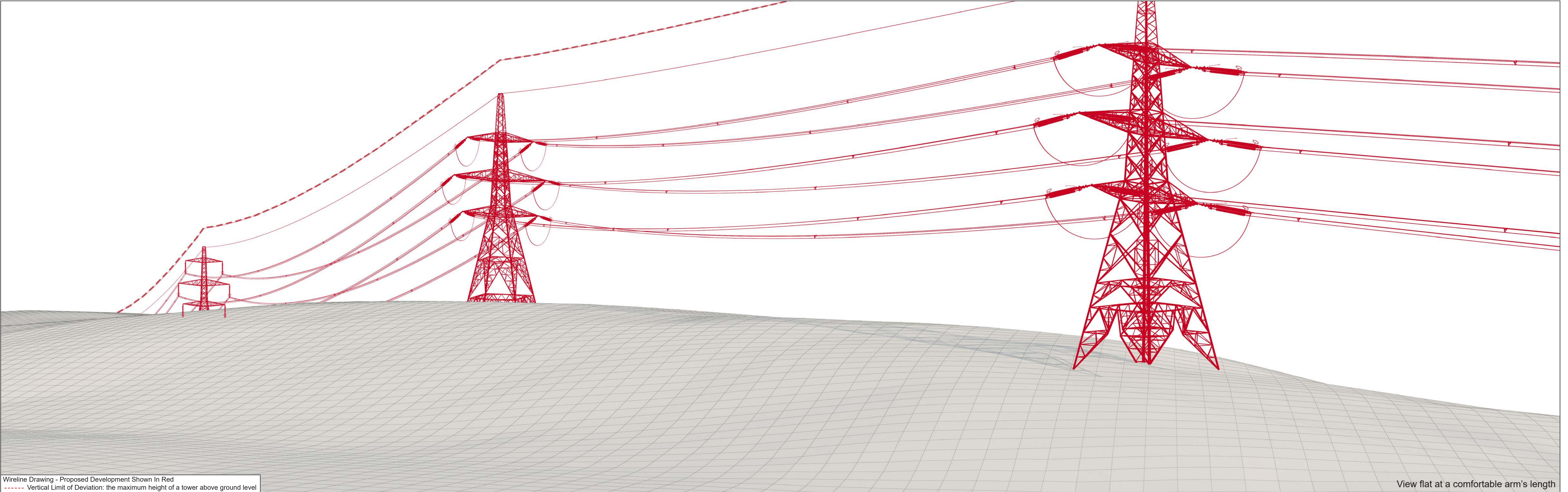
Horizontal field of view: (90° cylindrical projection)  
Principal distance: 812.5mm

Camera: Canon EOS R5  
Lens: 50mm (Canon AF 50mm f/1.2)  
Camera height: 1.5m AGL  
Date and time: 30/01/2025 15:00



**Figure: CHVP 23.1b**  
Cultural Heritage Viewpoint 23: Turnal Rock  
**Beaulieu to Spittal OHL**





Wireline Drawing - Proposed Development Shown In Red  
----- Vertical Limit of Deviation: the maximum height of a tower above ground level

View flat at a comfortable arm's length

**Figure: CHVP 23.1c**  
Cultural Heritage Viewpoint 23: Tural Rock  
**Beauly to Spittal OHL**



OS reference: 309619 922545  
Eye Level: 90m AOD  
Direction of view: 90.4°  
Distance to Development: 0.19 km

Horizontal field of view: 53.5° (planar projection)  
Principal distance: 812.5mm  
Paper size: 841 x 297 mm  
Correct printed image size: 820 x 260 mm

Camera: Canon EOS R5  
Lens: 50mm (Canon AF 50mm f/1.2)  
Camera height: 1.5m AGL  
Date and time: 30/01/2025 15:00





Photomontage

View flat at a comfortable arm's length

OS reference:	309619 922545	Horizontal field of view:	53.5° (planar projection)	Camera:	Canon EOS R5
Eye Level:	90m AOD	Principal distance:	812.5mm	Lens:	50mm (Canon AF 50mm f/1.2)
Direction of view:	90.4°	Paper size:	841 x 297 mm	Camera height:	1.5m AGL
Distance to Development:	0.19 km	Correct printed image size:	820 x 260 mm	Date and time:	30/01/2025 15:00



**Figure: CHVP 23.1d**  
Cultural Heritage Viewpoint 23: Turnal Rock

**Beaully to Spittal OHL**