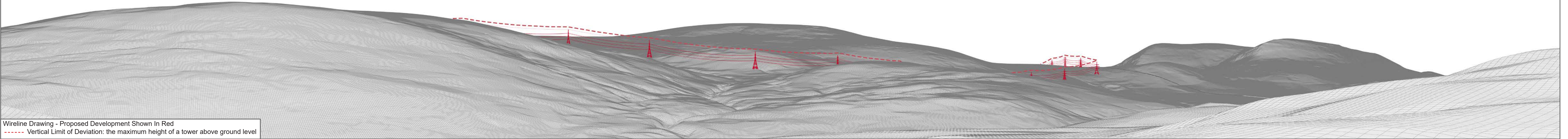




Baseline Photograph

This image provides landscape and visual context only



Wireline Drawing - Proposed Development Shown In Red
----- Vertical Limit of Deviation: the maximum height of a tower above ground level

Figure: CHVP 27.1a
Cultural Heritage Viewpoint 27: Kilphedir (SMs2807/2810/1871)
Beauly to Spittal OHL

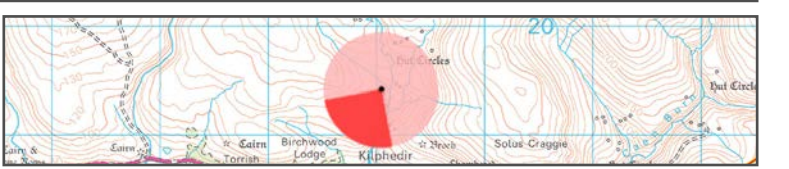


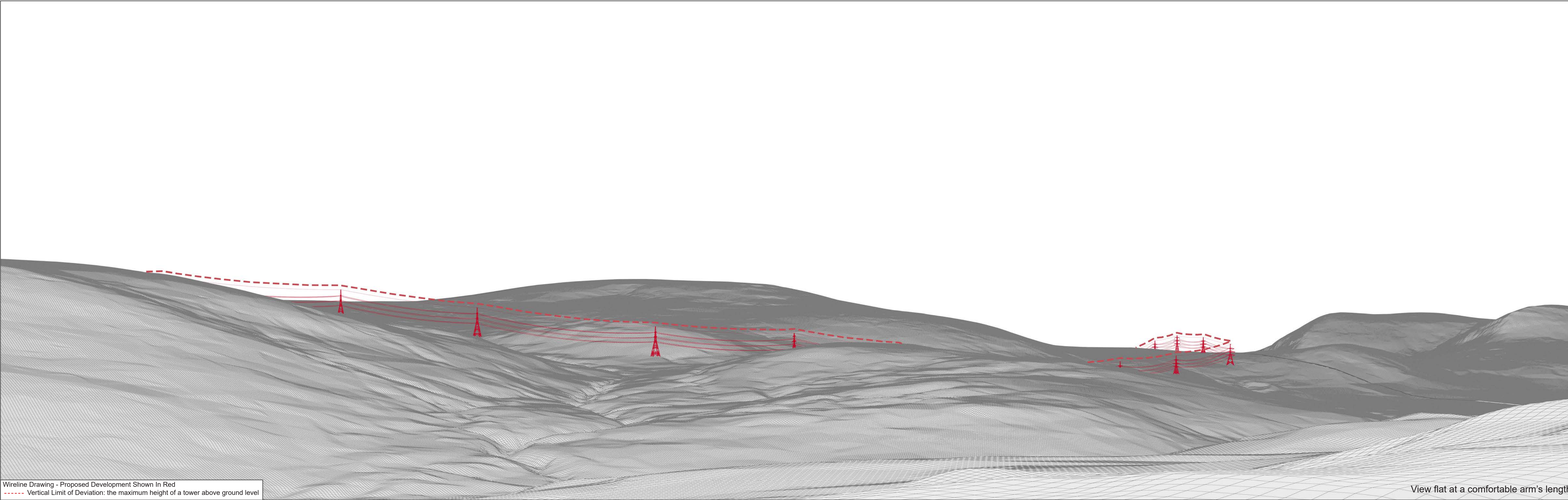
OS reference: 299163 919555
Eye Level: 123m AOD
Direction of view: 214.7°
Distance to Development: 3.39 km

Horizontal field of view: (90° cylindrical projection)
Principal distance: 812.5mm

Camera:
Lens:
Camera height:
Date and time:

Canon EOS R5
50mm (Canon AF 50mm f/1.2)
1.5m AGL
17/01/2025 16:00





Wireline Drawing - Proposed Development Shown In Red
----- Vertical Limit of Deviation: the maximum height of a tower above ground level

View flat at a comfortable arm's length

OS reference:	299163 919555	Horizontal field of view:	53.5° (planar projection)	Camera:	Canon EOS R5
Eye Level:	123m AOD	Principal distance:	812.5mm	Lens:	50mm (Canon AF 50mm f/1.2)
Direction of view:	214.7°	Paper size:	841 x 297 mm	Camera height:	1.5m AGL
Distance to Development:	3.39 km	Correct printed image size:	820 x 260 mm	Date and time:	17/01/2025 16:00



Photomontage

View flat at a comfortable arm's length