




Baseline Photograph

This image provides landscape and visual context only

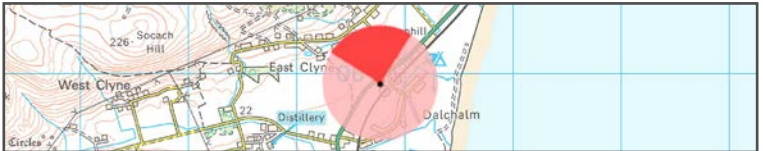


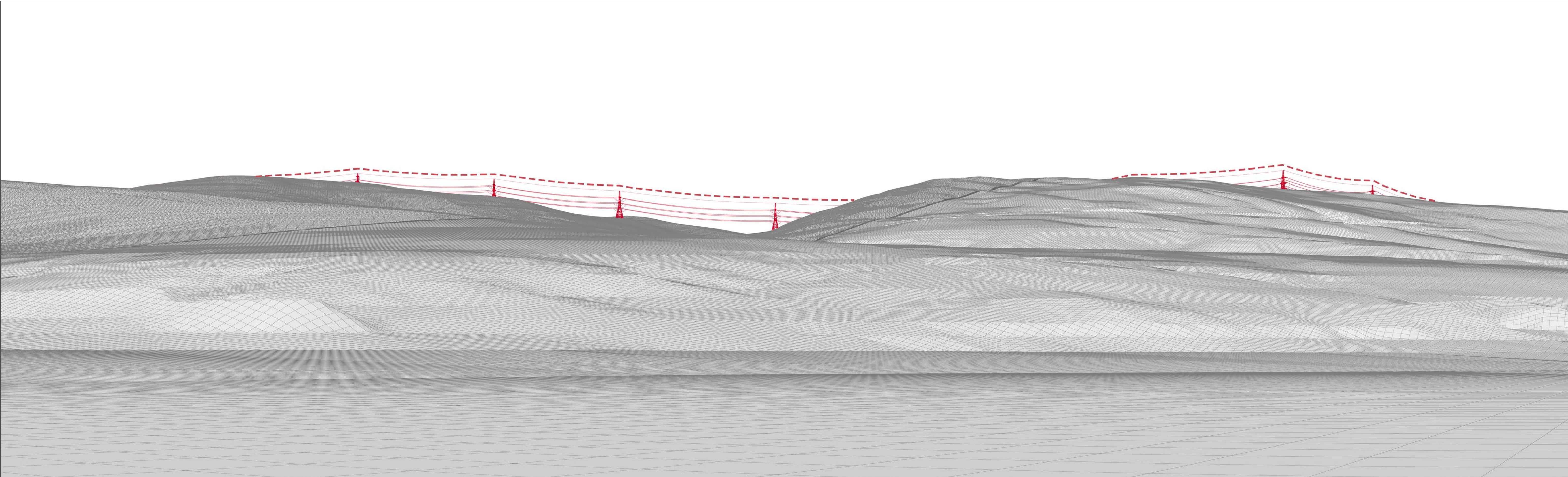
Wireline Drawing - Proposed Development Shown In Red
----- Vertical Limit of Deviation: the maximum height of a tower above ground level

Figure: CHVP 35.1a
Cultural Heritage Viewpoint 35: Ben Bhraigaidh from A9 East Clyne
Beauly to Spittal OHL



OS reference:	290777 905942	Horizontal field of view:	(90° cylindrical projection)	Camera:	Canon EOS R5
Eye Level:	11m AOD	Principal distance:	812.5mm	Lens:	50mm (Canon AF 50mm f/1.2)
Direction of view:	340.2°			Camera height:	1.5m AGL
Distance to Development:	2.84 km			Date and time:	01/02/2025 10:00





Wireline Drawing - Proposed Development Shown In Red
----- Vertical Limit of Deviation: the maximum height of a tower above ground level

View flat at a comfortable arm's length

OS reference:	290777 905942	Horizontal field of view:	53.5° (planar projection)	Camera:	Canon EOS R5
Eye Level:	11m AOD	Principal distance:	812.5mm	Lens:	50mm (Canon AF 50mm f/1.2)
Direction of view:	340.2°	Paper size:	841 x 297 mm	Camera height:	1.5m AGL
Distance to Development:	2.84 km	Correct printed image size:	820 x 260 mm	Date and time:	01/02/2025 10:00



Photomontage

View flat at a comfortable arm's length

Figure: CHVP 35.1c
Cultural Heritage Viewpoint 35: Ben Bhraigaidh from A9 East Clyne

Beauly to Spittal OHL



OS reference: 290777 905942
Eye Level: 11m AOD
Direction of view: 340.2°
Distance to Development: 2.84 km

Horizontal field of view: 53.5° (planar projection)
Principal distance: 812.5mm
Paper size: 841 x 297 mm
Correct printed image size: 820 x 260 mm

Camera: Canon EOS R5
Lens: 50mm (Canon AF 50mm f/1.2)
Camera height: 1.5m AGL
Date and time: 01/02/2025 10:00