



Baseline Photograph

This image provides landscape and visual context only


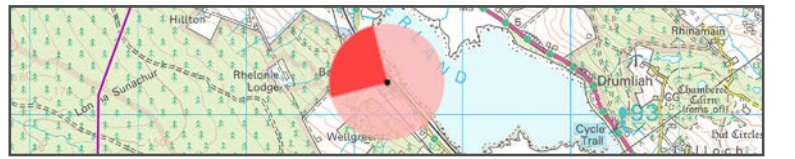


Figure: CHVP 42.1a
Cultural Heritage Viewpoint 42: Battle of Carbisdale
Beauly to Spittal OHL




OS reference:	258299 893315	Horizontal field of view:	(90° cylindrical projection)	Camera:	Canon EOS R5
Eye Level:	18m AOD	Principal distance:	812.5mm	Lens:	50mm (Canon AF 50mm f/1.2)
Direction of view:	308.7°			Camera height:	1.5m AGL
Distance to Development:	2.59 km			Date and time:	07/02/2025 12:35



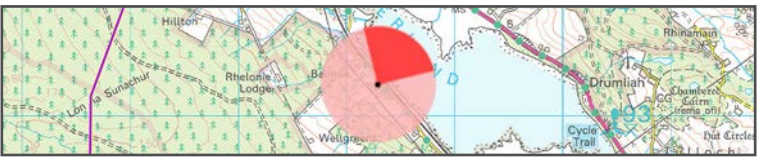


Baseline Photograph

This image provides landscape and visual context only



Wireline Drawing - Proposed Development Shown In Red
----- Vertical Limit of Deviation: the maximum height of a tower above ground level



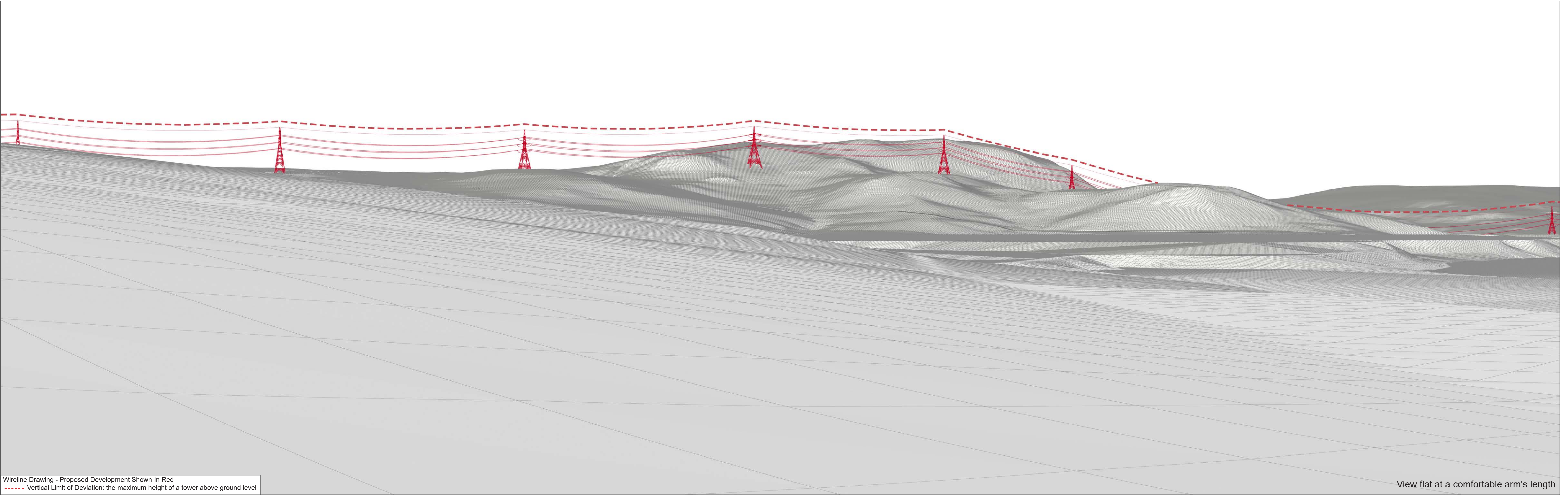
OS reference: 258299 893315
Eye Level: 18m AOD
Direction of view: 38.7°
Distance to Development: 2.59 km

Horizontal field of view: (90° cylindrical projection)
Principal distance: 812.5mm

Camera: Canon EOS R5
Lens: 50mm (Canon AF 50mm f/1.2)
Camera height: 1.5m AGL
Date and time: 07/02/2025 12:35



Figure: CHVP 42.1b
Cultural Heritage Viewpoint 42: Battle of Carbisdale
Beauly to Spittal OHL



Wireline Drawing - Proposed Development Shown In Red
----- Vertical Limit of Deviation: the maximum height of a tower above ground level

View flat at a comfortable arm's length



Photomontage

View flat at a comfortable arm's length

OS reference:	258299 893315	Horizontal field of view:	53.5° (planar projection)	Camera:	Canon EOS R5
Eye Level:	18m AOD	Principal distance:	812.5mm	Lens:	50mm (Canon AF 50mm f/1.2)
Direction of view:	308.7°	Paper size:	841 x 297 mm	Camera height:	1.5m AGL
Distance to Development:	2.59 km	Correct printed image size:	820 x 260 mm	Date and time:	07/02/2025 12:35