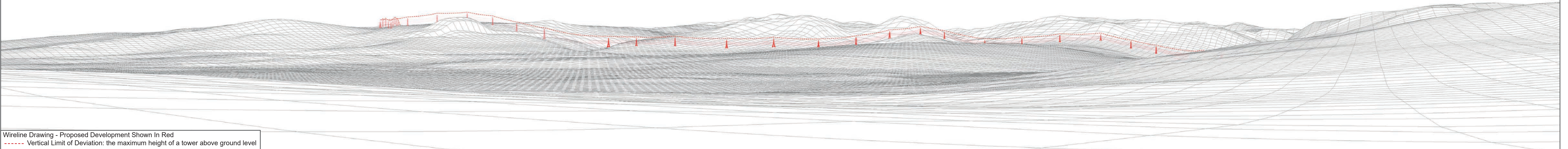
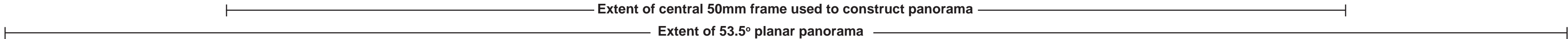





Baseline Photograph

This image provides landscape and visual context only



Wireline Drawing - Proposed Development Shown In Red  
----- Vertical Limit of Deviation: the maximum height of a tower above ground level



Wireline Drawing - Proposed Development Shown In Red  
----- Vertical Limit of Deviation: the maximum height of a tower above ground level

OS reference:	252222 855141	Horizontal field of view:	53.5° (planar projection)	Camera:	Canon EOS R5
Eye Level:	80m AOD	Principal distance:	812.5mm	Lens:	50mm (Canon AF 50mm f/1.2)
Direction of view:	236°	Paper size:	841 x 297 mm	Camera height:	1.5m AGL
Distance to Development:	5.1 km	Correct printed image size:	820 x 260 mm	Date and time:	14/02/2025 13:30

View flat at a comfortable arm's length



**Figure: CHVP 50.1b**  
Cultural Heritage Viewpoint 50: Brahan  
**Beauly to Spittal OHL**



Photomontage

View flat at a comfortable arm's length