

## 3D RENDERS (PLATES) FOR SECTION A

Presented below, as Plates, are representative visuals for each asset selected for detailed setting assessment, as a result of the sieving exercise (see **Volume 5, Appendix 12.1: Scope and Method of Assessment, Section 1.5**). For each asset there is an illustrative 'panorama' series of visuals, and in instances where external viewpoints would add context or understanding, potentially indicative 'key views', these are also presented. The 3D model visualisation tool was produced by 3dwTech to support this EIA Report and assist regulator and community consultation (see **Volume 5, Appendix 12.1: Scope and Method of Assessment**, paragraphs 1.5.22-27).

The following specifications were used for the plates to maintain a standard:

- Field of View (FOV) set at 53.5°, to match LVIA visualisations overlap
- Observer height set at 2 m offset from the ground
- 'Panorama' series taken at 45° increments to cover extent of the visible Proposed Development
- Time of day set to 12:00 (noon)

The locator maps for each 3DVP are located in **Volume 3, Figure 12.6**.

Each plate will be referenced by the associated feature in **Volume 5, Appendix 12.6: Setting Assessment Tables**.

Presented here are the Plates for Section A.

Plate 1 LB589 - CHVP\_001 - from asset looking SE (135°)





Plate 2 LB589 - CHVP\_001 - from asset looking towards Proposed Development SSE (156°)



**Plate 3 LB589 - CHVP\_001 - from asset looking towards Proposed Development S (180°)**






Plate 4 LB589 - CHVP\_001 - from asset looking towards Proposed Development SW (225°)




Plate 5 LB589 - CHVP\_001 - from asset looking W (226°)





Plate 6 SM582 - CHVP\_002 - from asset looking N (0°)





**Plate 7 SM582 - CHVP\_002 - from asset looking NE towards Proposed Development (45°)**






Plate 8 SM582 - CHVP\_002 - from asset looking E towards Proposed Development (90°)




Plate 9 SM582 - CHVP\_002 - from asset looking SE towards Proposed Development (135°)



Plate 10 SM582 - CHVP\_002 - from asset looking S towards Proposed Development (180°)






Plate 11 SM582 - CHVP\_002 - from asset looking SW (225°)






Plate 12 SM582 - CHVP\_002 - from asset looking W towards quarry (270°)




Plate 13 SM582 - CHVP\_002 - from asset looking NW at Proposed Development (315°)




Plate 14 SM450 - CHVP\_003 - from asset looking N to modern development (0°)






Plate 15 SM450 - CHVP\_003 - from asset looking NE to modern development (45°)






Plate 16 SM450 - CHVP\_003 - from asset looking E to modern development (90°)

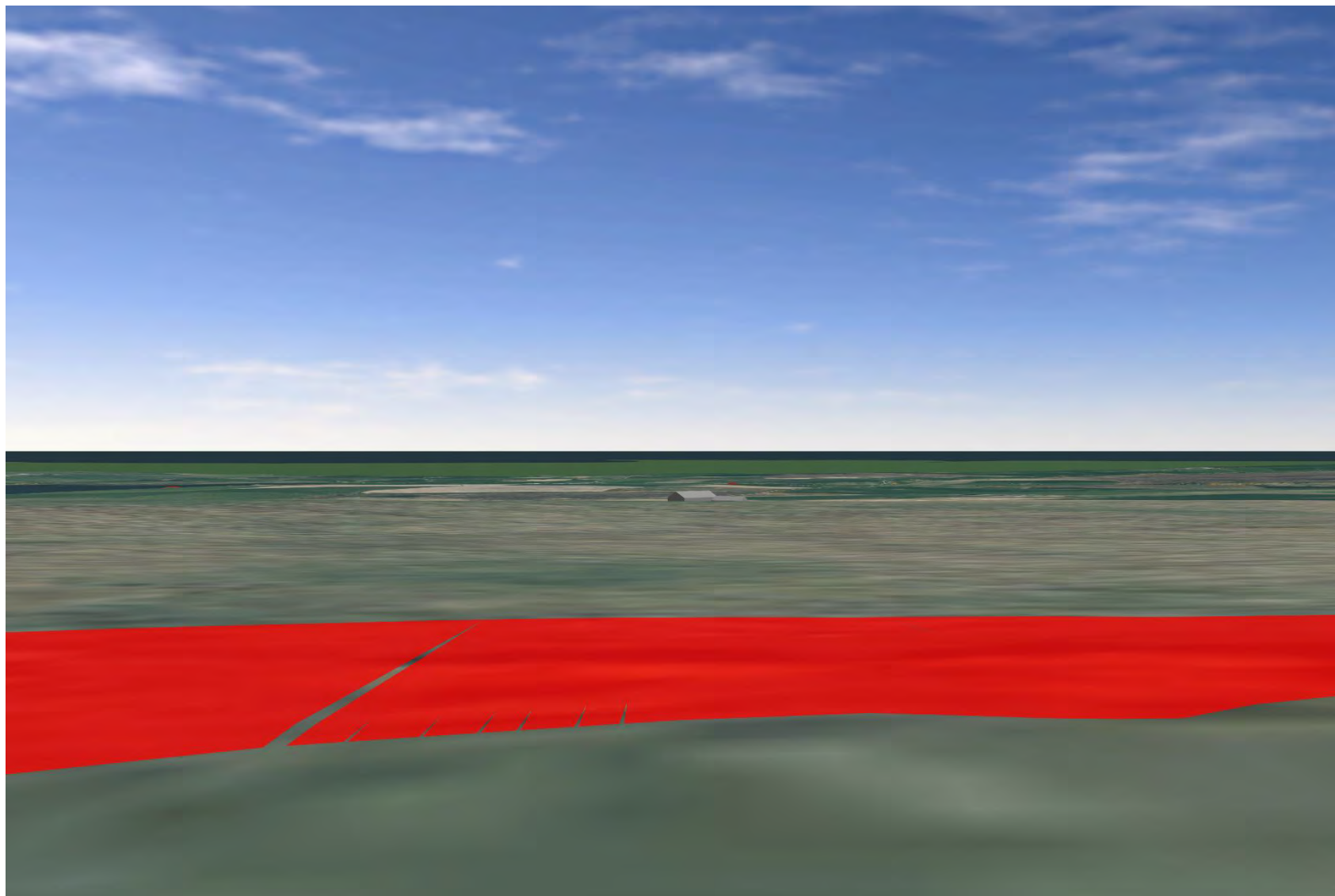


Plate 17 SM450 - CHVP\_003 - from asset looking SE to modern development (135°)




Plate 18 SM450 - CHVP\_003 - from asset looking S to modern development (180°)

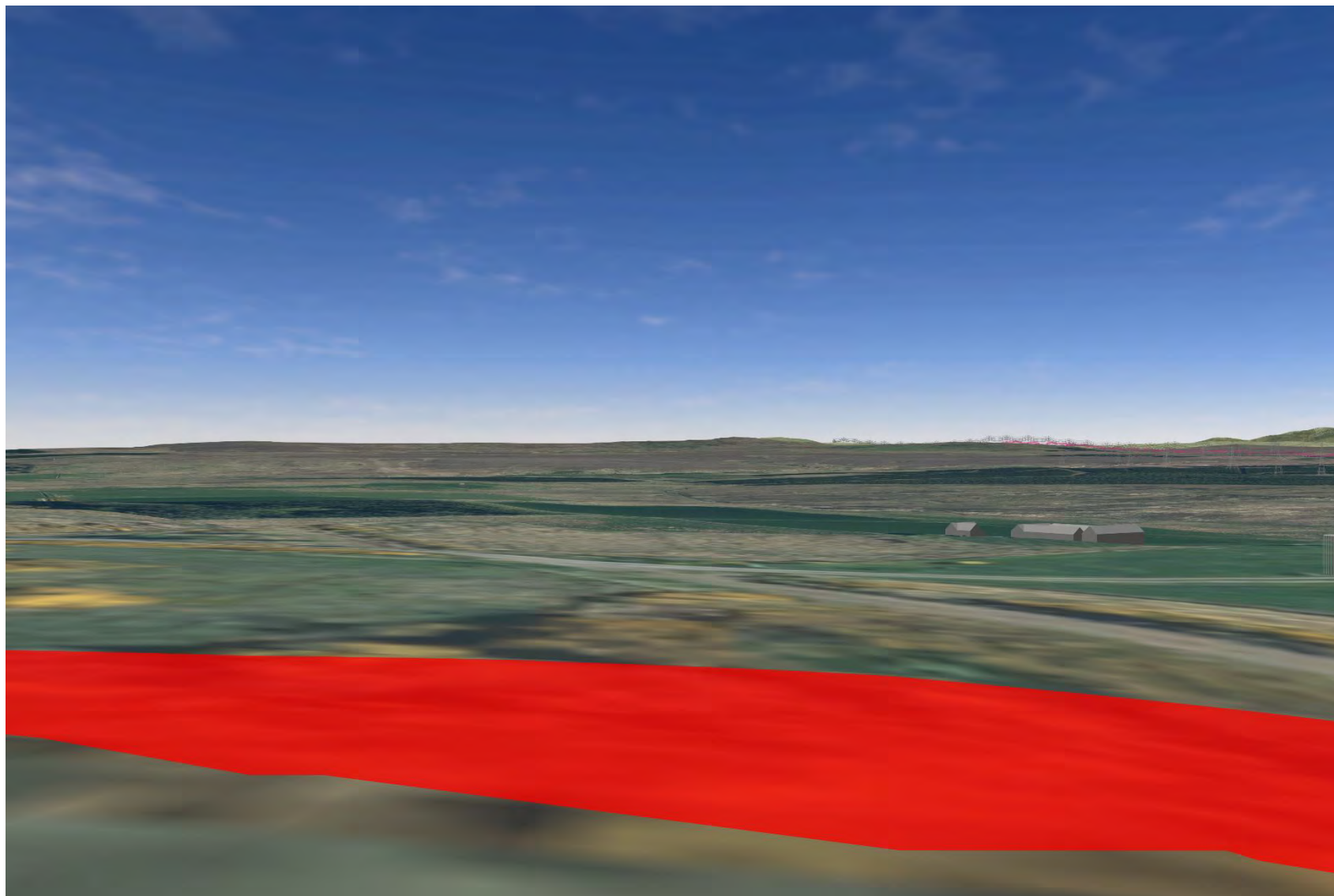




Plate 19 SM450 - CHVP\_003 - from asset looking SW to Proposed Development (225°)






Plate 20 SM450 - CHVP\_003 - from asset looking W towards Proposed Development (270°)




Plate 21 SM450 - CHVP\_003 - from asset looking NW at Proposed Development (315°)




Plate 22 SM609 - CHVP\_004 - from asset to Loch Watten (0°)






Plate 23 SM609 - CHVP\_004 - from asset to Wick River (45°)

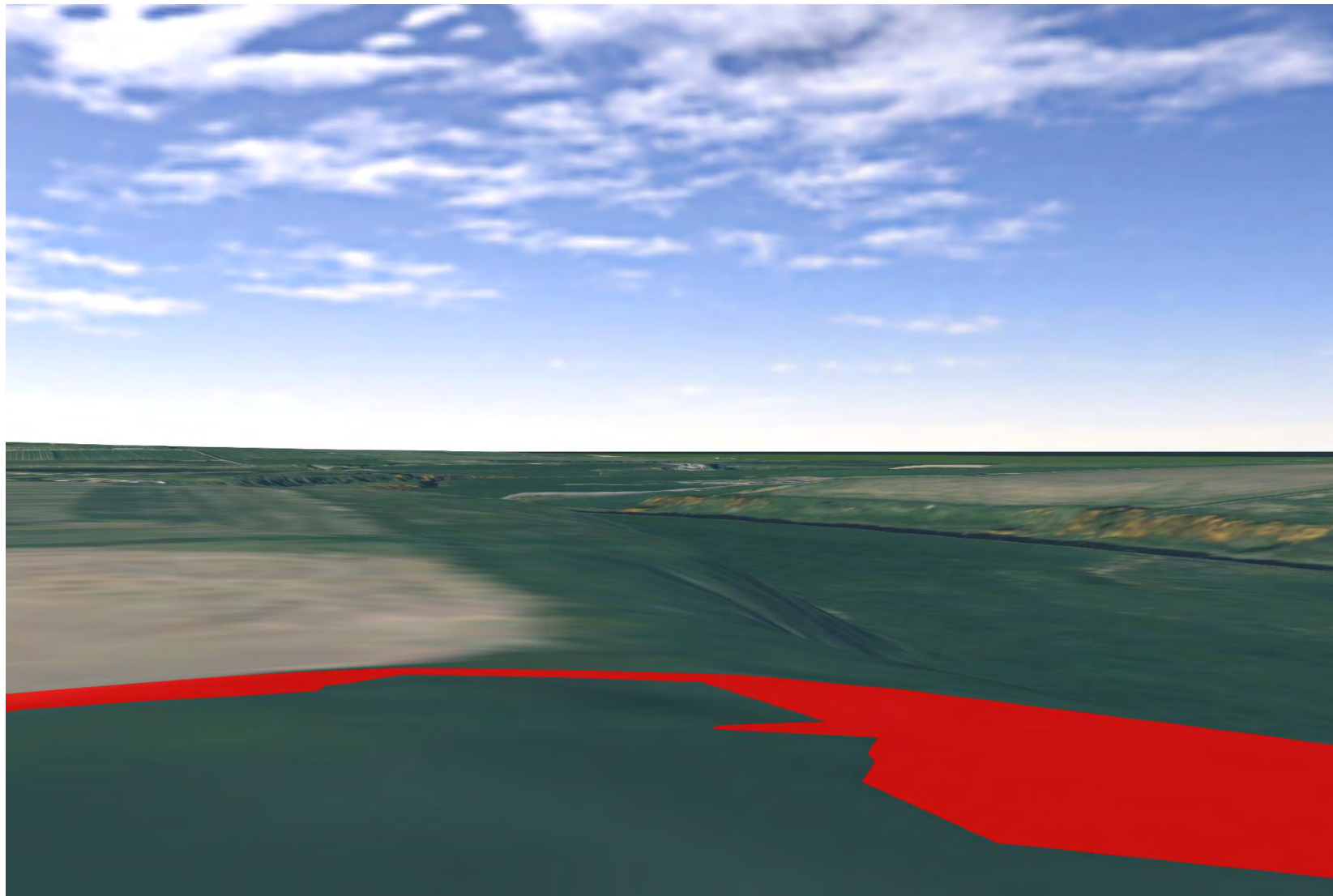


Plate 24 SM609 - CHVP\_004 - from asset to Wick River (90°)




Plate 25 SM609 - CHVP\_004 - from asset to Wick River and small stream (135°)

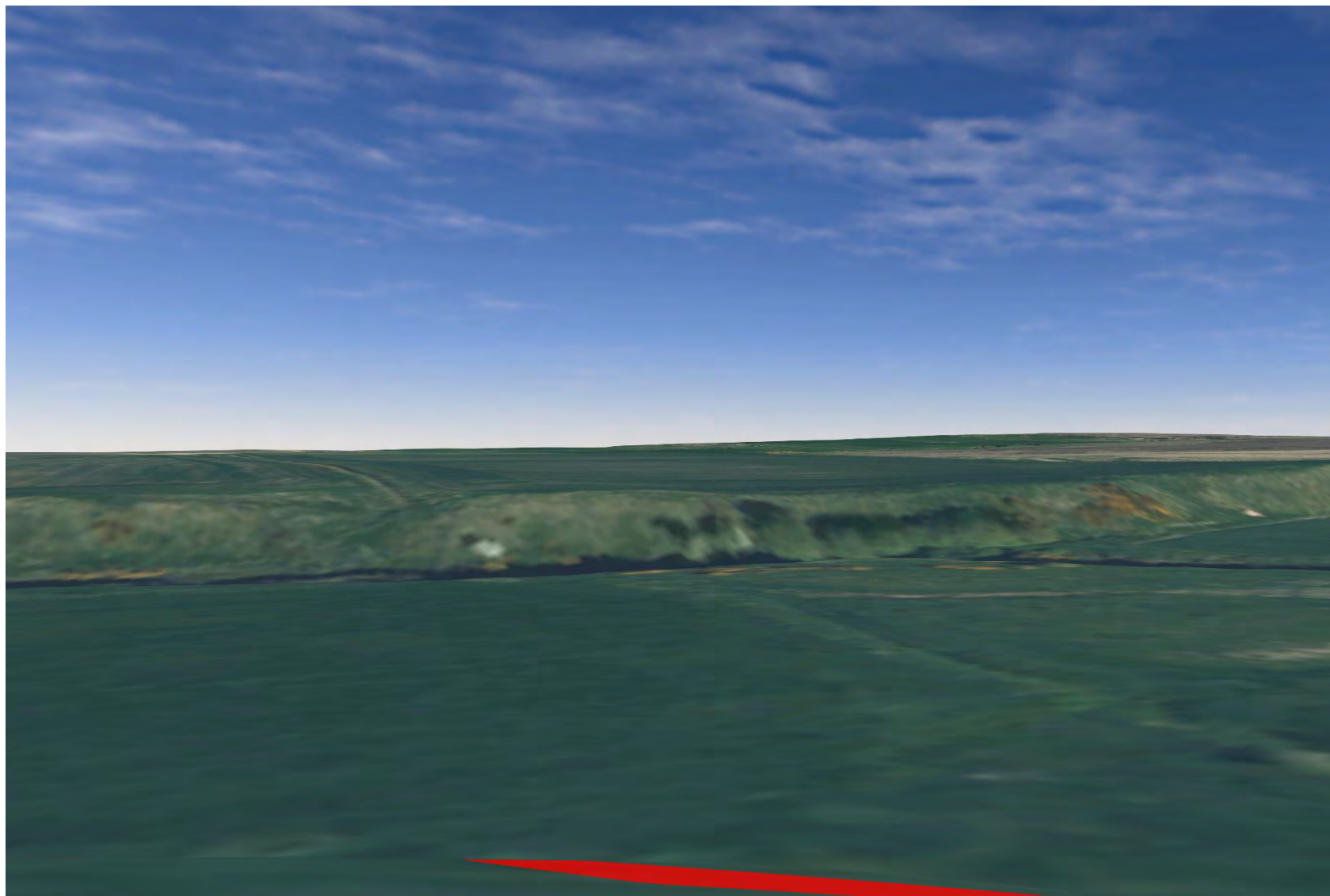




Plate 26 SM609 - CHVP\_004 - from asset to Wick River, small stream and towards prehistoric assets (180°)




Plate 27 SM609 - CHVP\_004 - from asset to small stream and Proposed Development (225°)




Plate 28 SM609 - CHVP\_004 - from asset towards Proposed Development (270°)






Plate 29 SM609 - CHVP\_004 - from asset towards Proposed Development (315°)






Plate 30 LB14976 - CHVP\_005 - From asset towards the confluence of Strath Burn and Scouthal Burn (0°)




**Plate 31 LB14976 - CHVP\_005 - From asset towards Strath Burn (45°)**







**Plate 32 LB14976 - CHVP\_005 - From asset towards Strath Burn (90°)**



**Plate 33 LB14976 - CHVP\_005 - From asset towards Allt an Dohbrain burn that feeds Strath Burn (135°)**



**Plate 34 LB14976 - CHVP\_005 - From asset towards weir 800 m south (180°)**





**Plate 35 LB14976 - CHVP\_005 - From asset overlooking Scouthal Burn and Proposed Development (225°)**





Plate 36 LB14976 - CHVP\_005 - From asset overlooking Scouthal Burn and Proposed Development (270°)



**Plate 37 LB14976 - CHVP\_005 - From asset overlooking Scouthal Burn and Proposed Development (315°)**






Plate 38 SM561 - CHVP\_006 - from asset looking N (0°)





Plate 39 SM561 - CHVP\_006 - from asset looking NE towards Proposed Development (45°)



**Plate 40 SM561 - CHVP\_006 - from asset looking E towards Proposed Development (90°)**





Plate 41 SM561 - CHVP\_006 - from asset looking SE towards Proposed Development (135°)





Plate 42 SM561 - CHVP\_006 - from asset looking S towards Proposed Development (180°)



Plate 43 SM561 - CHVP\_006 - from asset looking SW (225°)





**Plate 44 SM561 - CHVP\_006 - from asset looking W towards quarry (270°)**




Plate 45 SM561 - CHVP\_006 - from asset looking NW at Proposed Development (315°)




Plate 46 SM721 - CHVP\_007 - from asset overlooking Southal Burn to N (0°)

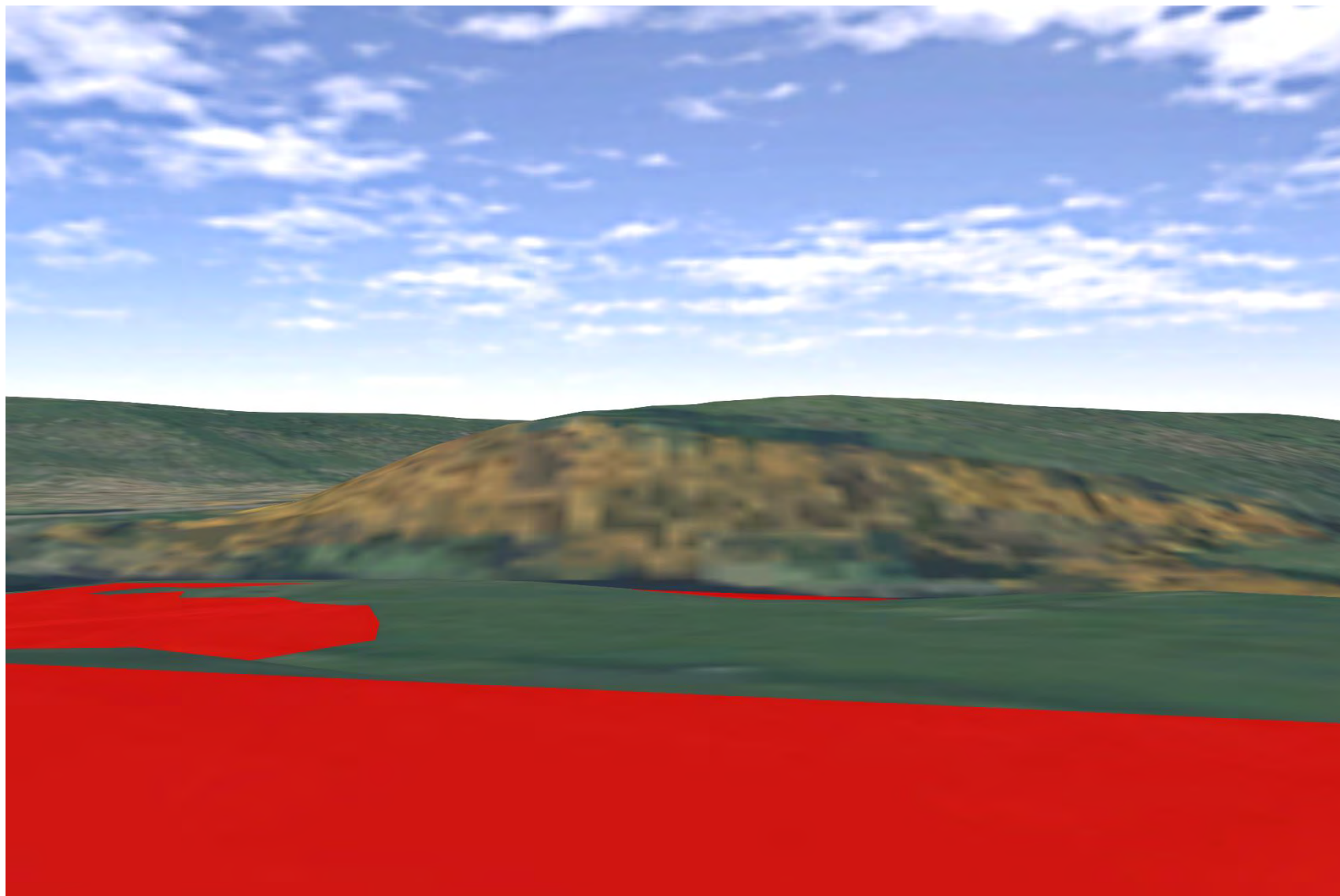




Plate 47 SM721 - CHVP\_007 - from asset overlooking Southal Burn to the Soth (180°)




Plate 48 SM721 - CHVP\_007 - from asset overlooking SM13634 and SM13632 to the Southwest (225°)



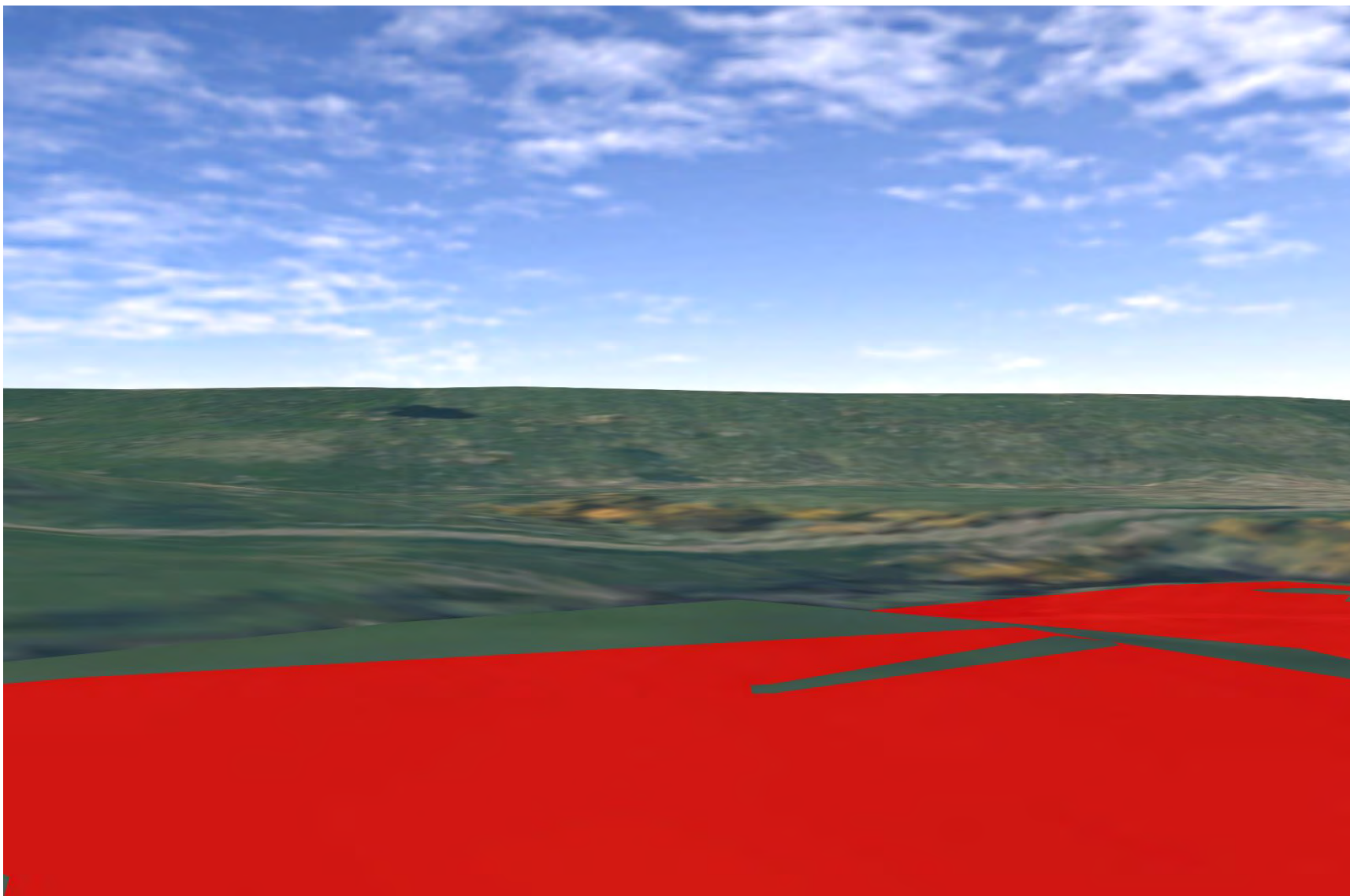


Plate 49 SM721 - CHVP\_007 - from asset overlooking Southal Burn and towards the Proposed Development (270°)





**Plate 50 SM721 - CHVP\_007 - from asset overlooking Southal Burn and towards the Proposed Development (315°)**



**Plate 51 SM13632 - CHVP\_008 - from asset to SM721 and Southal Burn (45°)**

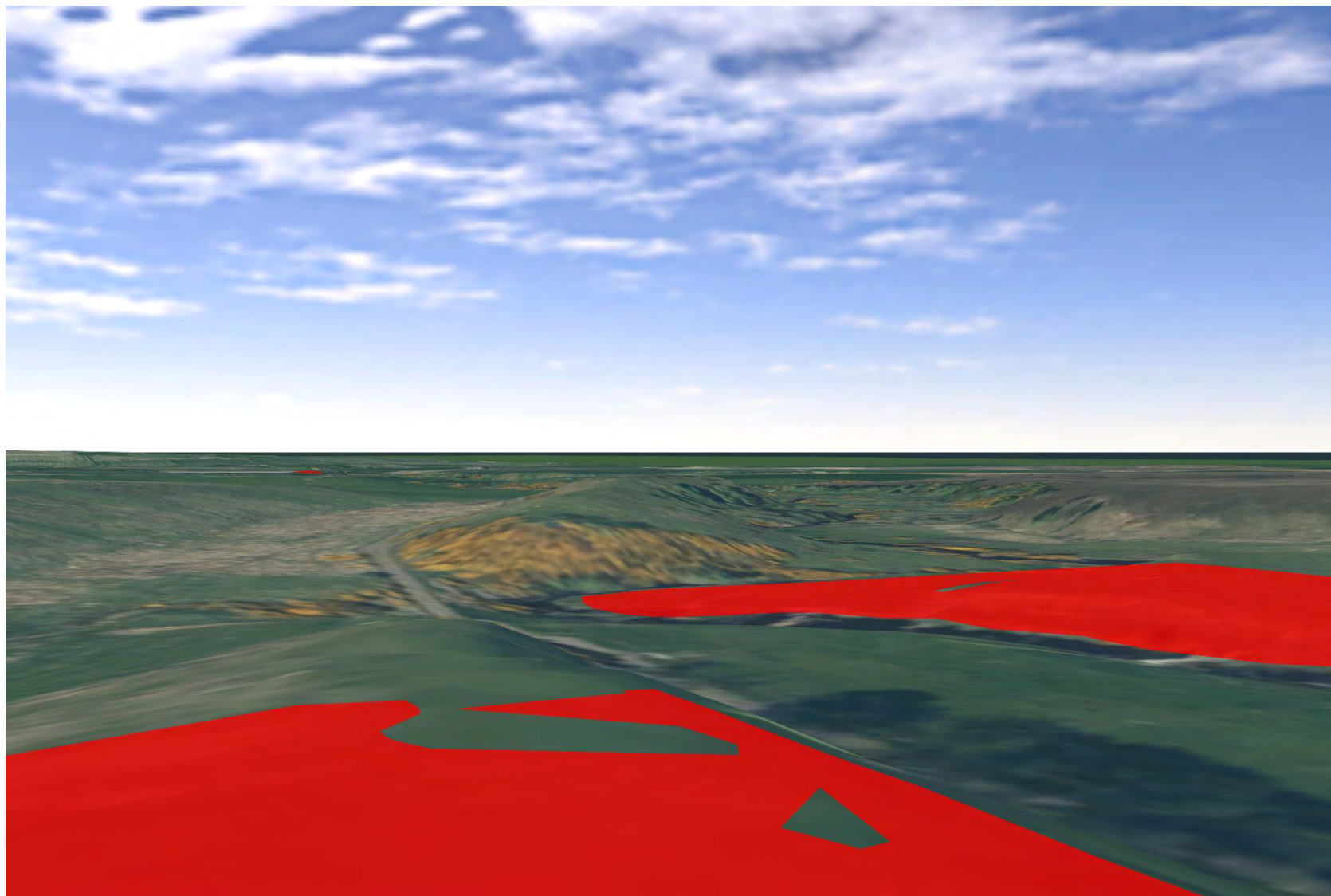


Plate 52 SM13632 - CHVP\_008 - from asset overlooking Southal Burn (90°)

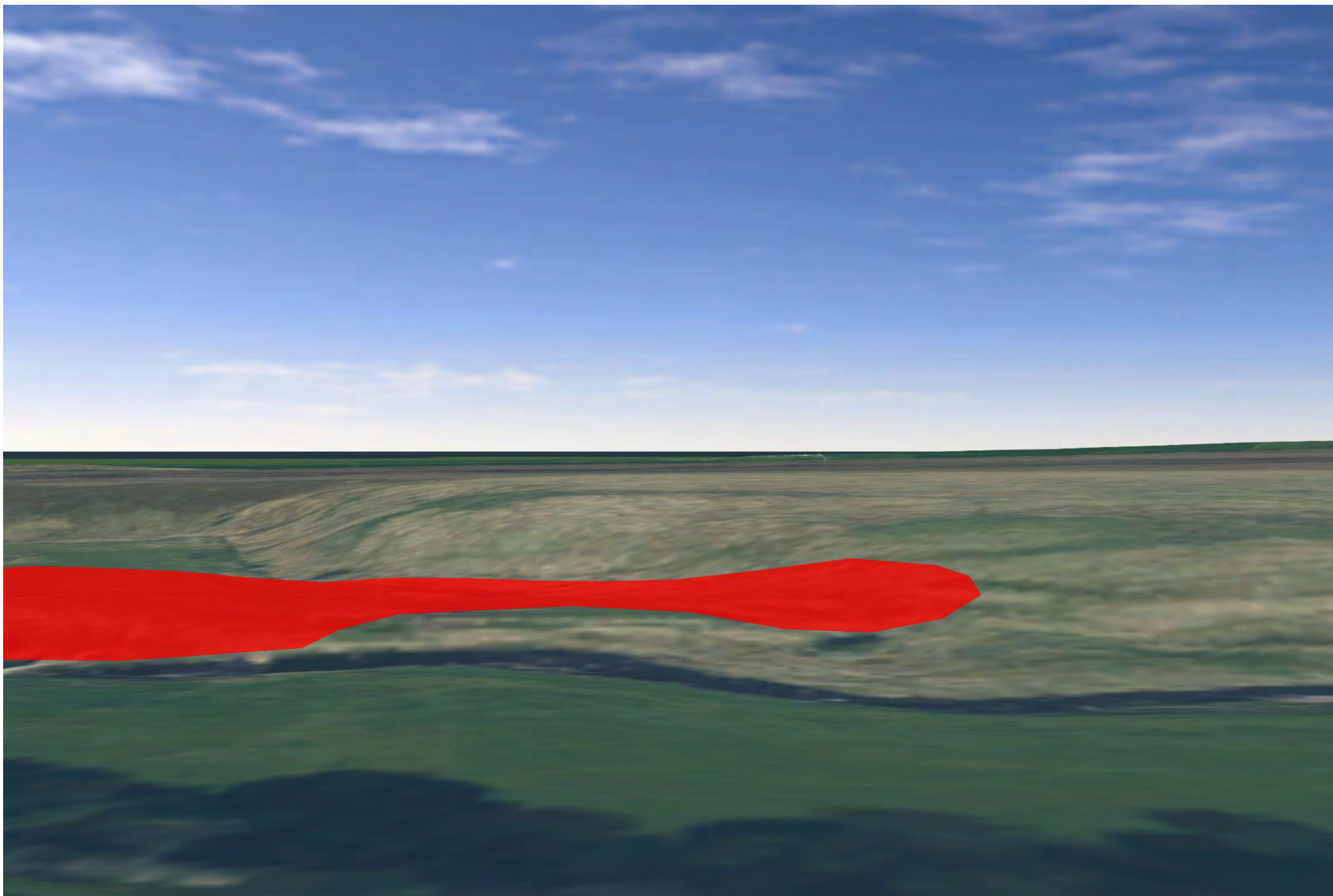




Plate 53 SM13632 - CHVP\_008 - from asset overlooking Southal Burn (135°)




Plate 54 SM13632 - CHVP\_008 - from asset overlooking Southal Burn (180°)

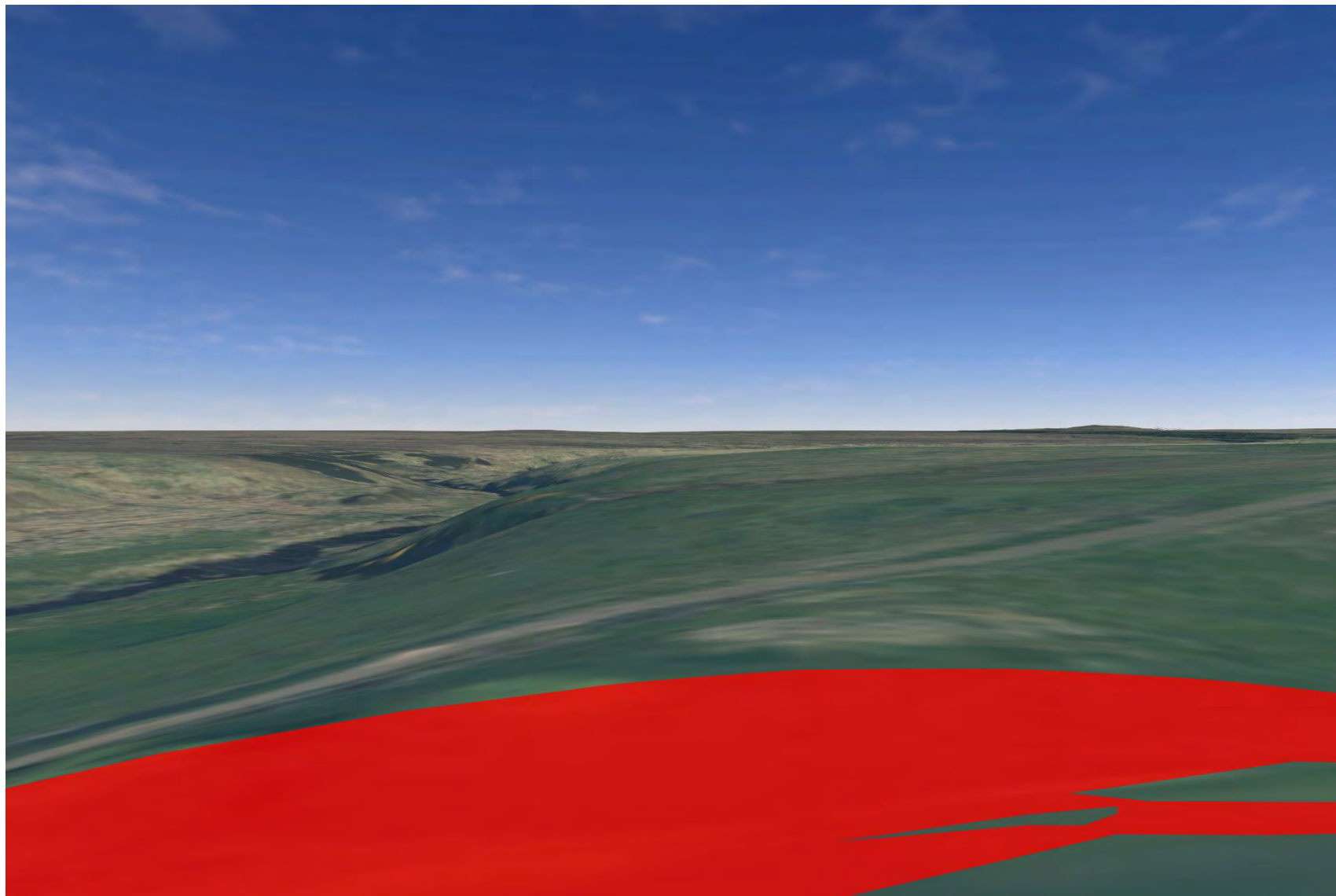


Plate 55 SM13632 - CHVP\_008 - from asset towards SM13634 (225°)






Plate 56 SM13632 - CHVP\_008 - from asset towards the Proposed Development (270°)




Plate 57 SM13632 - CHVP\_008 - from asset towards the Proposed Development (315°)




Plate 58 SM13634 - CHVP\_009 - from asset towards SM13632 and SM721 (45°)






Plate 59 SM13634 - CHVP\_009 - from asset overlooking Southal Burn (90°)




Plate 60 SM13634 - CHVP\_009 - from asset overlooking Southal Burn (135°)

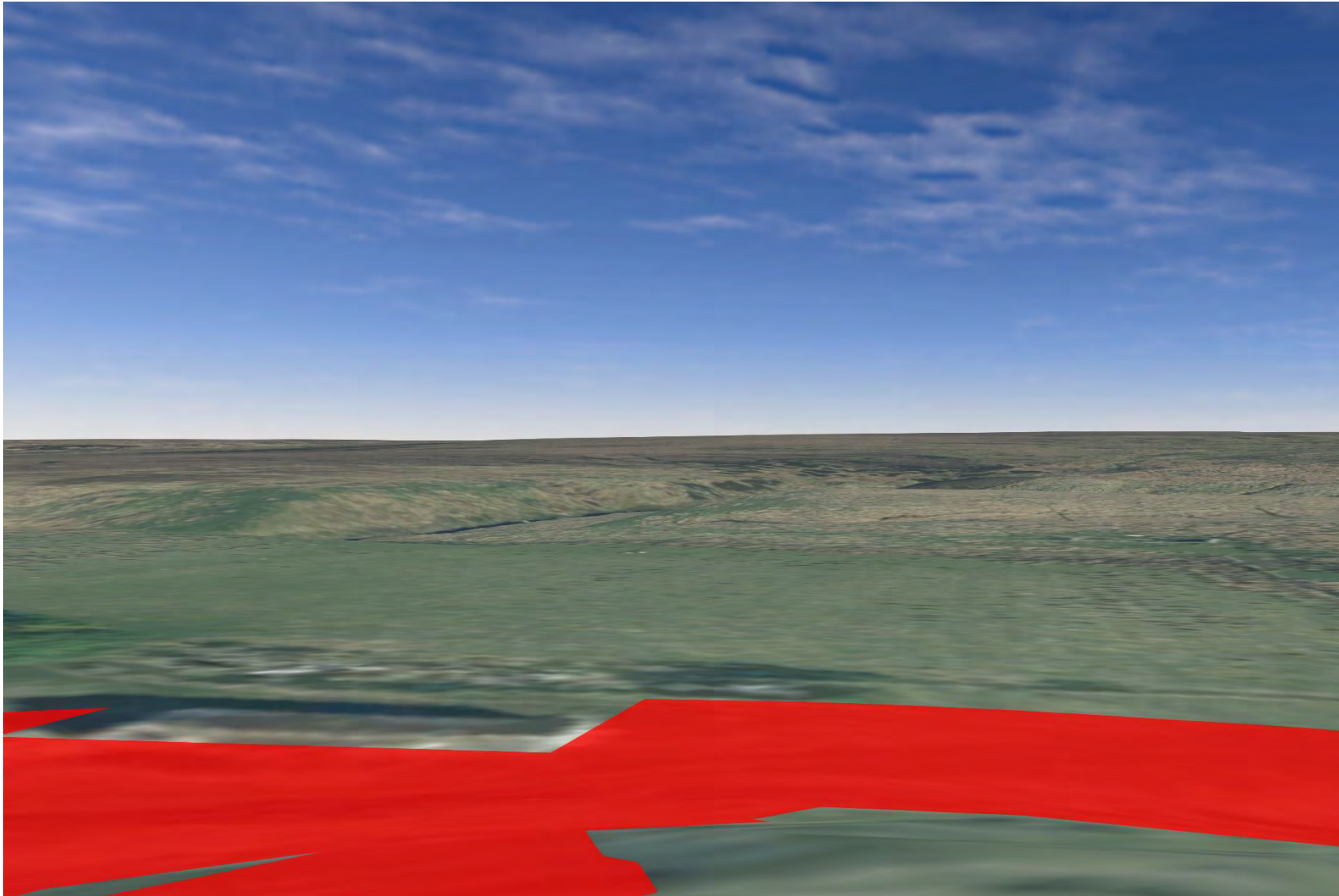


Plate 61 SM13634 - CHVP\_009 - from asset overlooking Southal Burn (180°)






Plate 62 SM13634 - CHVP\_009 - from asset overlooking Southal Burn and towards the Proposed Development (225°)





Plate 63 SM13634 - CHVP\_009 - from asset towards Proposed Development (270°)



**Plate 64 SM13634 - CHVP\_009 - from asset towards Proposed Development (315°)**






Plate 65 SM3520 - CHVP\_010 - From asset towards Strath Burn and Proposed Development (225°)






Plate 66 SM3520 - CHVP\_010 - From asset towards Strath Burn and Proposed Development and Loch Toftingal (270°)




**Plate 67 SM3520 - CHVP\_010 - From asset towards Strath Burn and Proposed Development (315°)**





**Plate 68 SM5301 - CHVP\_011 - from asset, northernmost stone, towards Proposed Development (0°)**



**Plate 69 SM5301 - CHVP\_011 - from asset, northernmost stone, towards Proposed Development (45°)**





Plate 70 SM5301 - CHVP\_011 - from asset, northernmost stone, towards Proposed Development view to east before enclosed (90°)





**Plate 71 SM5301 - CHVP\_011 - from asset, northernmost stone, towards Proposed Development (135°)**



**Plate 72 SM5301 - CHVP\_011 - from asset, northernmost stone, towards Proposed Development (180°)**





Plate 73 SM5301 - CHVP\_011 - from asset, northernmost stone, towards existing OHL (225°)





**Plate 74 SM5301 - CHVP\_011 - from asset, northernmost stone, towards existing OHL (270°)**






Plate 75 SM5301 - CHVP\_011 - from asset, northernmost stone, towards existing OHL (315°)



**Plate 76 SM5301 - CHVP\_012 - from asset, southernmost stone, towards northern stone and Proposed Development (0°)**





**Plate 77 SM5301 - CHVP\_012 - from asset, southernmost stone, towards Proposed Development (45°)**





Plate 78 SM5301 - CHVP\_012 - from asset, southernmost stone, towards Proposed Development view to east before enclosed (90°)



**Plate 79 SM5301 - CHVP\_012 - from asset, southernmost stone, towards Proposed Development (135°)**





**Plate 80 SM5301 - CHVP\_012 - from asset, southernmost stone, towards Proposed Development (180°)**





Plate 81 SM5301 - CHVP\_012 - from asset, southernmost stone, towards existing OHL (225°)



**Plate 82 SM5301 - CHVP\_012 - from asset, southernmost stone, towards existing OHL (270°)**








Plate 83 SM5301 - CHVP\_012 - from asset, southernmost stone, towards existing OHL (315°)



**Plate 84 SM3666 - CHVP\_013 - from asset to modern pre-existing development (135°)**



**Plate 85 SM3666 - CHVP\_013 - from asset to Rowan Burn (180°)**









Plate 86 SM3666 - CHVP\_013 - from asset to Rowan Burn and Proposed Development (225°)



**Plate 87 SM3666 - CHVP\_013 - from asset to Strath Burn and Proposed Development (270°)**



**Plate 88 SM3666 - CHVP\_013 - from asset to Strath Burn and Proposed Development (315°)**





**Plate 89 SM5897 - CHVP\_014 - from asset towards River Thurso in the distance (0°)**




Plate 90 SM5897 - CHVP\_014 - from asset overlooking River Thurso and towards the Proposed Development (45°)





Plate 91 SM5897 - CHVP\_014 - from asset overlooking River Thurso and towards the Proposed Development (90°)





**Plate 92 SM5897 - CHVP\_014 - from asset overlooking River Thurso and towards the Proposed Development (135°)**






Plate 93 SM5897 - CHVP\_014 - from asset overlooking River Thurso and towards the Proposed Development (180°)




**Plate 94 SM5897 - CHVP\_014 - from asset overlooking River Thurso (225°)**





**Plate 95 MHG1268 - CHVP\_015 - from asset towards Proposed Development (0°)**



**Plate 96 MHG1268 - CHVP\_015 - from asset towards Proposed Development (180°)**






Plate 97 MHG1268 - CHVP\_015 - from asset towards Proposed Development and SM473 (225°)





**Plate 98 MHG1268 - CHVP\_015 - from asset towards Proposed Development (270°)**



**Plate 99 MHG1268 - CHVP\_015 - from asset towards Proposed Development (315°)**

