

Plate 100 SM473 - CHVP_016 - from asset towards Proposed Development (0°)




Plate 101 SM473 - CHVP_016 - from asset towards Proposed Development and MHG1268 (45°)




Plate 102 SM473 - CHVP_016 - from asset towards Proposed Development (90°)




Plate 103 SM473 - CHVP_016 - from asset towards Proposed Development (135°)




Plate 104 SM473 - CHVP_016 - from asset towards Proposed Development (180°)




Plate 105 SM520 - CHVP_017 - from asset towards Proposed Development (0°)




Plate 106 SM520 - CHVP_017 - from asset towards Proposed Development (180°)




Plate 107 SM520 - CHVP_017 - from asset towards Proposed Development (225°)




Plate 108 SM520 - CHVP_017 - from asset towards Proposed Development (270°)




Plate 109 SM520 - CHVP_017 - from asset towards Proposed Development (315°)




Plate 110 SM420 - CHVP_018 - From asset towards Loch Stemster with views of Proposed Development in background (0°)




Plate 111 SM420 - CHVP_018 - from asset towards SM419 and water course leading to Loch Stemster (135°)

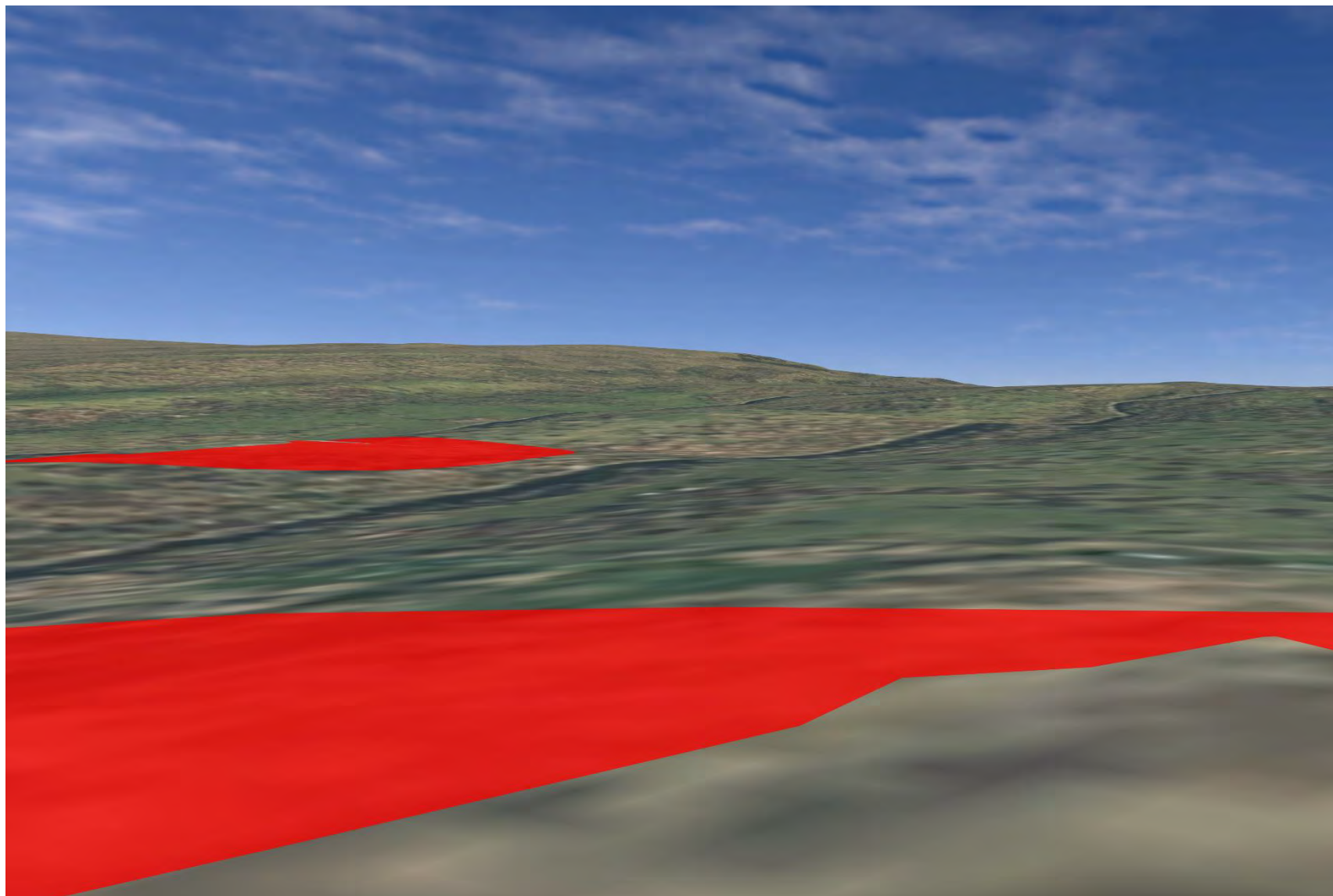


Plate 112 SM420 - CHVP_018 - from asset towards water courses leading to Loch Stemster and glimpses of Proposed Development (180°)




Plate 113 SM420 - CHVP_018 - from asset towards Burn of Clashcrebie and Proposed Development (225°)




Plate 114 SM420 - CHVP_018 - from asset towards SM555 and overlooking Burn of Clashcrebie with views of Proposed Development (270°)




Plate 115 SM420 - CHVP_018 - from asset towards Burn of Clashcrebie and Proposed Development (315°)




Plate 115-1 SM420 - CHVP_018-1 - From asset along axial alignment looking NNW (340°)




Plate 116 SM419 - CHVP_019 - From asset towards Loch Stemster with views of Proposed Development in background (0°)




Plate 117 SM419 - CHVP_019 - from asset towards water courses leading to Loch Stemster and glimpses of Proposed Development (180°)




Plate 118 SM419 - CHVP_019 - from asset towards Burn of Clashcrebie and Proposed Development (225°)




Plate 119 SM419 - CHVP_019 - from asset towards SM555 and overlooking Burn of Clashcrebie with views of Proposed Development (270°)




Plate 120 SM419 - CHVP_019 - from asset towards SM420, Burn of Clashcrebie and Proposed Development (315°)




Plate 121 SM555 - CHVP_020 - from asset overlooking bank of Loch Rangag with glimpses of Proposed Development (0°)

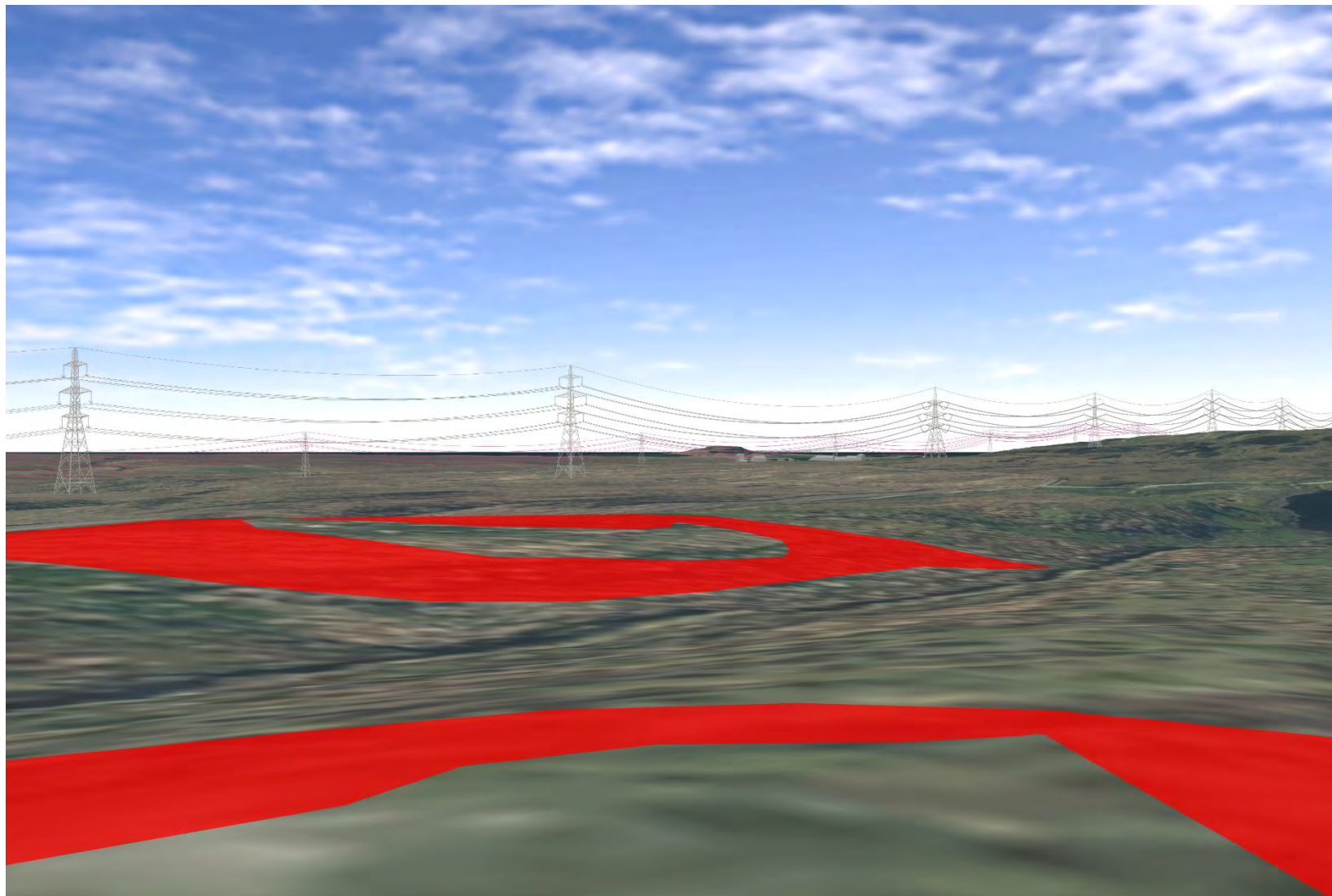


Plate 122 SM555 - CHVP_020 - from asset towards Proposed Development (45°)




Plate 123 SM555 - CHVP_020 - from asset towards SM420, SM419, and Proposed Development (90°)




Plate 124 SM555 - CHVP_020 - from asset towards Proposed Development (135°)




Plate 125 SM555 - CHVP_020 - from asset overlooking bank of Loch Rangag with glimpses of Proposed Development (180°)




Plate 126 SM555 - CHVP_020 - from asset overlooking Loch Rangag (225°)




Plate 127 SM543 - CHVP_021 - from asset towards Proposed Development (45°)




Plate 128 SM543 - CHVP_021 - from asset towards the Burn of Latheronwheel and a stone setting (90°)




Plate 129 SM543 - CHVP_021 - from asset towards Proposed Development (135°)




Plate 130 SM543 - CHVP_021 - from asset towards extensive prehistoric occupation zone along the Burn of Houstry (180°)




Plate 131 SM543 - CHVP_021 - from asset towards other assets in prehistoric landscape (225°)




Plate 132 SM543 - CHVP_021 - from asset towards extensive multi-period occupation of the Dunbeath Water valley (270°)




Plate 133 SM543 - CHVP_021 - from asset towards Asset SM585 (156°)




Plate 134 SM585 - CHVP_022 - from asset towards Proposed Development (45°)




Plate 135 SM585 - CHVP_022 - from asset towards Burn of Latheronwheel and Proposed Development (90°)




Plate 136 SM585 - CHVP_022 - from asset towards group of prehistoric assets and Proposed Development (135°)




Plate 137 SM585 - CHVP_022 - from asset towards remainder of the Burn of Houstry prehistoric landscape, of which SM585 forms a part (180°)




Plate 138 SM585 - CHVP_022 - from asset towards Burn of Houstry (225°)




Plate 139 SM585 - CHVP_022 - from asset towards SM585 (337°)

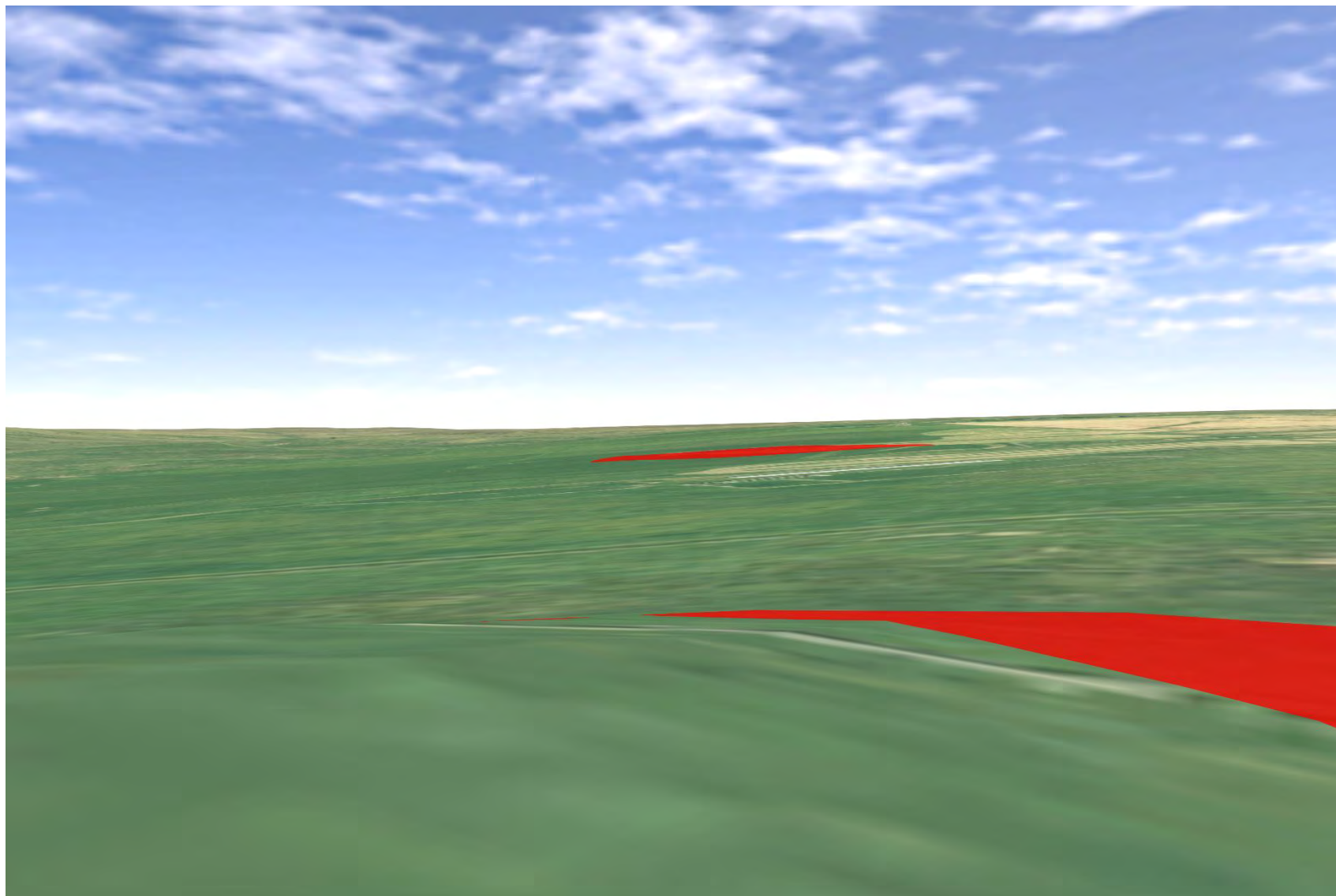


Plate 140 SM453 - CHVP_023 - From asset towards Proposed Development and Burn of Latheronwheel (0°)




Plate 141 SM453 - CHVP_023 - from asset towards Burn of Latheronwheel (180°)




Plate 142 SM453 - CHVP_023 - From asset towards Houstry and Proposed Development (225°)




Plate 143 SM453 - CHVP_023 - From asset towards Houstry and Proposed Development (270°)




Plate 144 SM453 - CHVP_023 - From asset towards Proposed Development (315°)




Plate 145 SM568 - CHVP_024 - From asset to wider landscape and towards modern windfarm (0°)




Plate 146 SM568 - CHVP_024 - from asset towards SM6015 and Proposed Development in background (45°)




Plate 147 SM568 - CHVP_024 - from asset towards SM6015 and Proposed Development in background (90°)




Plate 148 SM568 - CHVP_024 - from asset towards SM6015 and Proposed Development in background (135°)




Plate 149 SM568 - CHVP_024 - from asset towards SM457 and Proposed Development in background (180°)




Plate 150 SM568 - CHVP_024 - from asset towards Burn of Houstry and glimpses of Proposed Development (225°)




Plate 151 SM6015 - CHVP_025 - from southern concentration towards northern concentration of asset SM6015 (0°)




Plate 152 SM6015 - CHVP_025 - from southern concentration towards eastern concentration and Proposed Development in background (45°)




Plate 153 SM6015 - CHVP_025 - from southern concentration towards Proposed Development (90°)




Plate 154 SM6015 - CHVP_025 - from southern concentration towards Proposed Development (135°)




Plate 155 SM6015 - CHVP_025 - from southern concentration towards Proposed Development (180°)




Plate 156 SM6015 - CHVP_025 - from southern concentration towards SM457 and Proposed Development in background (225°)




Plate 157 SM6015 - CHVP_025 - from southern concentration towards SM568 (315°)




Plate 158 SM6015 - CHVP_026 - from eastern concentration towards Proposed Development (45°)




Plate 159 SM6015 - CHVP_026 - from eastern concentration towards Proposed Development (90°)




Plate 160 SM6015 - CHVP_026 - from eastern concentration towards Proposed Development (135°)




Plate 161 SM6015 - CHVP_026 - from eastern concentration towards Proposed Development (180°)




Plate 162 SM6015 - CHVP_026 - from eastern concentration towards southern concentration and SM457 (225°)

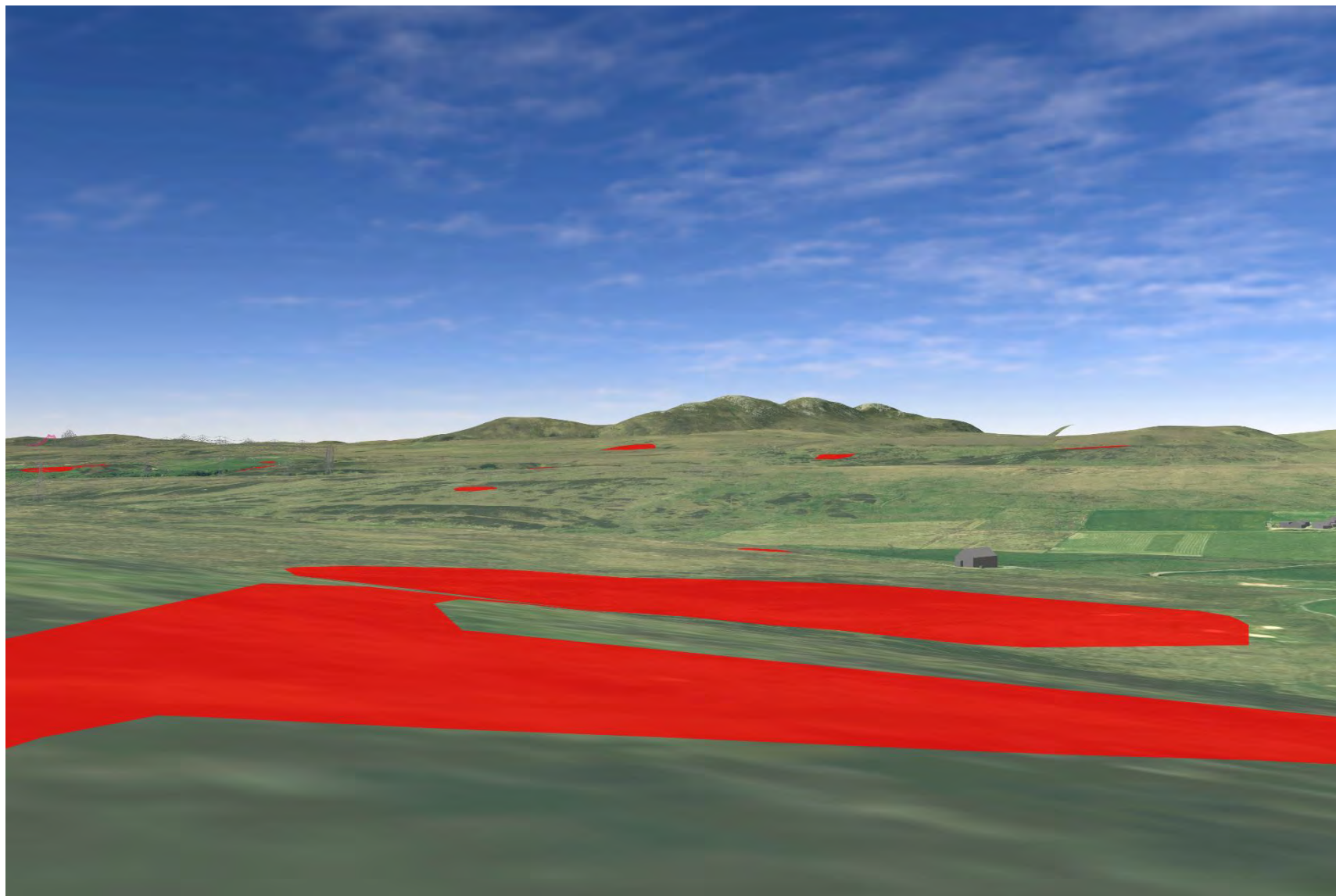


Plate 163 SM6015 - CHVP_027 - from northern concentration towards Proposed Development (45°)




Plate 164 SM6015 - CHVP_027 - from northern concentration towards Proposed Development (90°)




Plate 165 SM6015 - CHVP_027 - from northern concentration towards Proposed Development and eastern concentration (135°)




Plate 166 SM6015 - CHVP_027 - from northern concentration towards southern concentration with Proposed Development in background (180°)




Plate 167 SM6015 - CHVP_027 - from northern concentration towards SM457 with Proposed Development in background (225°)




Plate 168 SM6015 - CHVP_027 - from northern concentration towards SM568 (247°)

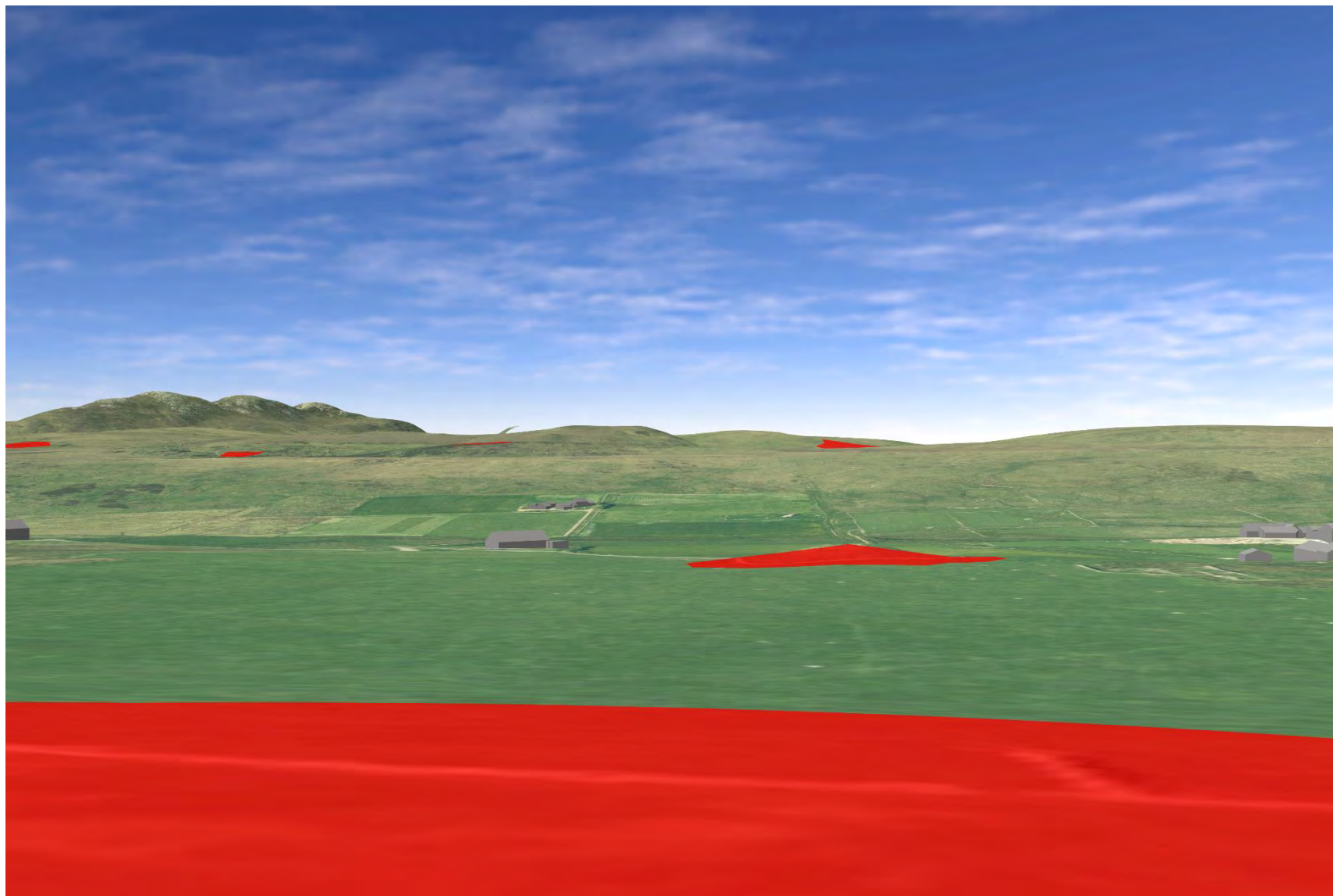


Plate 169 SM457 - CHVP_028 - from asset towards SM568 (0°)




Plate 170 SM457 - CHVP_028 - from asset towards SM6015 and Proposed Development in background (45°)




Plate 171 SM457 - CHVP_028 - from asset towards Proposed Development (90°)




Plate 172 SM457 - CHVP_028 - from asset towards Proposed Development (135°)




Plate 173 SM457 - CHVP_028 - from asset towards Proposed Development (180°)




Plate 174 SM457 - CHVP_028 - from asset towards Proposed Development (225°)




Plate 175 SM581 - CHVP_029 - from asset towards SM453 and Proposed Development (0°)




Plate 176 SM581 - CHVP_029 - from asset towards Proposed Development (225°)




Plate 177 SM581 - CHVP_029 - from asset towards Burn of Houstry and glimpses of Proposed Development (270°)




Plate 178 SM581 - CHVP_029 - from asset towards Proposed Development (315°)




Plate 179 SM6014 - CHVP_030 - from asset towards two clearance cairns (0°)




Plate 180 SM6014 - CHVP_030 - from asset towards scattered settlements, cultivated fields, and Proposed Development (45°)




Plate 181 SM6014 - CHVP_030 - from asset towards Proposed Development (90°)




Plate 182 SM6014 - CHVP_030 - from asset towards Proposed Development (135°)




Plate 183 SM6014 - CHVP_030 - from asset towards Proposed Development and Burn of Houstry (180°)




Plate 184 SM6014 - CHVP_030 - from asset towards SM445 and Proposed Development (225°)

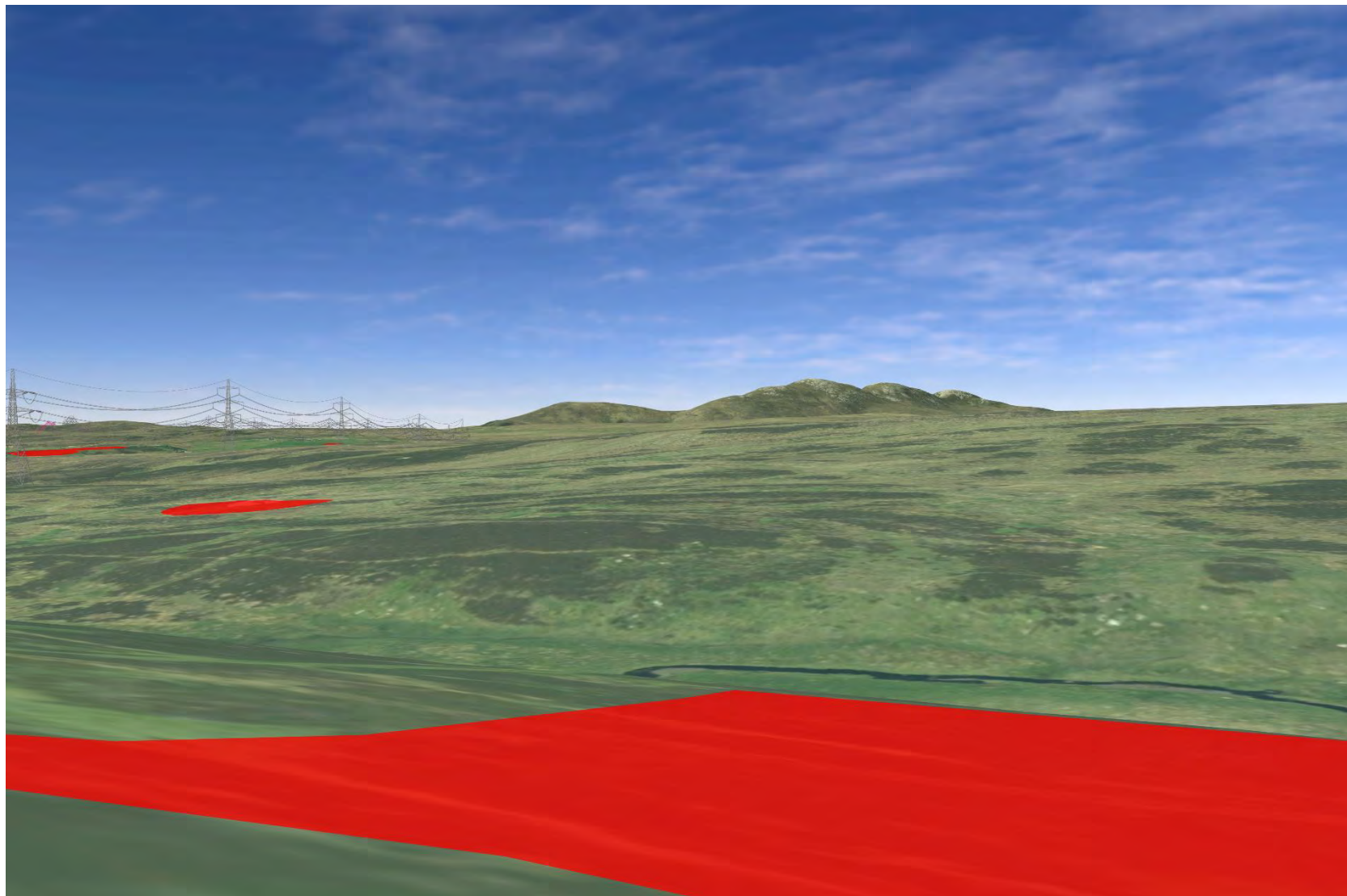


Plate 185 SM6014 - CHVP_030 - from asset towards SM5224 (247°)

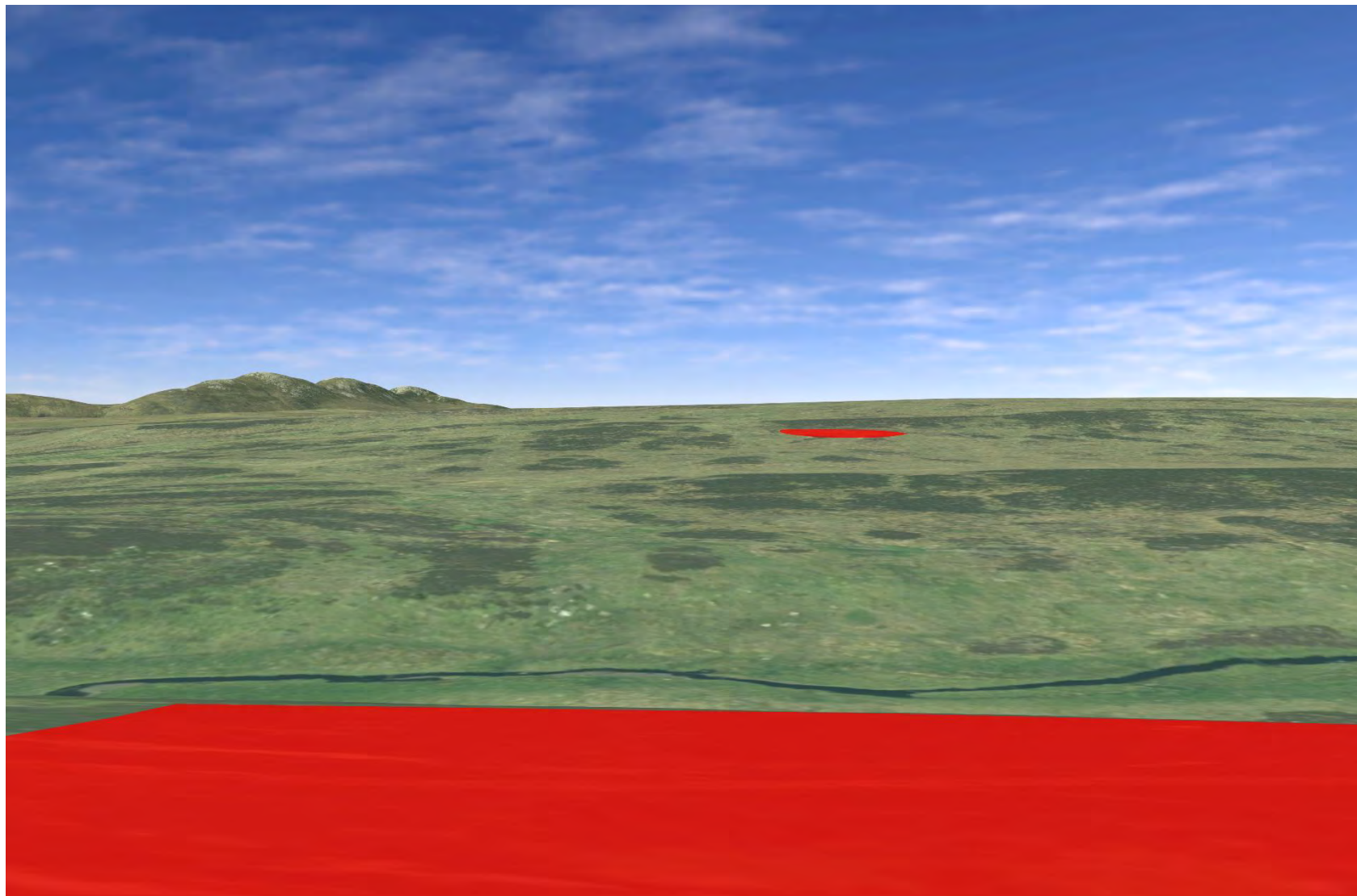


Plate 186 SM5224 - CHVP_031 - from asset towards two clearance cairns and Burn of Houstry (0°)




Plate 187 SM5224 - CHVP_031 - from asset towards SM6014 and Proposed Development (45°)




Plate 188 SM5224 - CHVP_031 - from asset towards Proposed Development and Burn of Houstry (90°)




Plate 189 SM5224 - CHVP_031 - from asset towards SM445 and Proposed Development (135°)




Plate 190 SM5224 - CHVP_031 - from asset towards Proposed Development (180°)




Plate 191 SM5224 - CHVP_031 - from asset towards Proposed Development (225°)




Plate 192 SM445 - CHVP_032 - from asset towards two clearance cairns and Burn of Houstry (0°)




Plate 193 SM445 - CHVP_032 - from asset towards Proposed Development and Burn of Houstry (45°)




Plate 194 SM445 - CHVP_032 - from asset towards Proposed Development and Burn of Houstry (90°)




Plate 195 SM445 - CHVP_032 - from asset towards Proposed Development and Burn of Houstry (135°)

