

Plate 196 SM445 - CHVP_032 - from asset towards Proposed Development (180°)




Plate 197 SM445 - CHVP_032 - from asset towards Proposed Development (225°)




Plate 198 SM445 - CHVP_032 - from asset towards SM6014 (22°)




Plate 199 SM445 - CHVP_032 - from asset towards SM5224 (292°)




Plate 200 SM443 - CHVP_033 - from asset towards Proposed Development (45°)




Plate 201 SM443 - CHVP_033 - from asset towards Proposed Development (90°)




Plate 202 SM443 - CHVP_033 - from asset towards Proposed Development, SM5191, SM438, SM5163 and down Dunbeath Water Valley (135°)

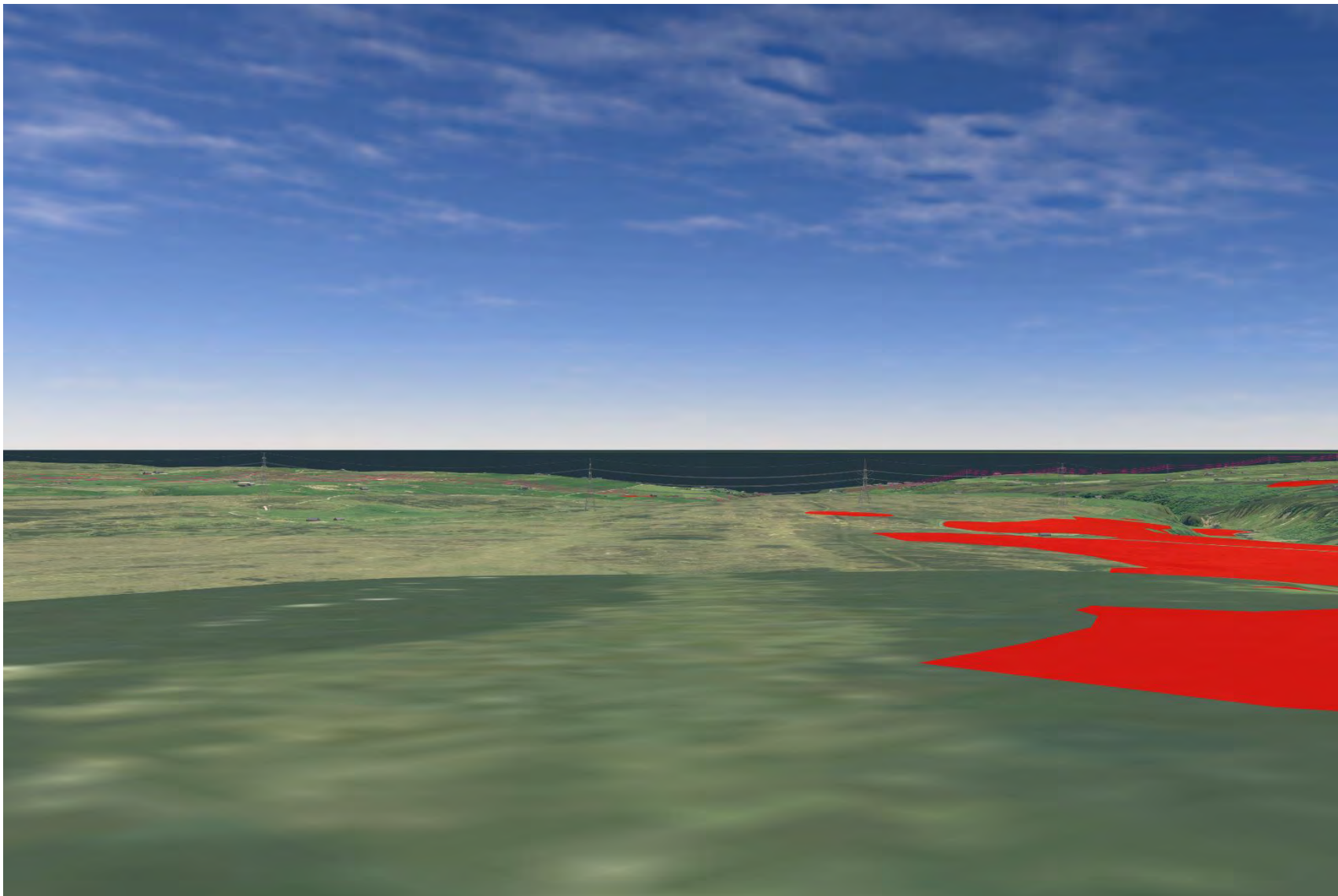


Plate 203 SM443 - CHVP_033 - from asset towards Dunbeath Water valley, Proposed Development and SM5163 (180°)

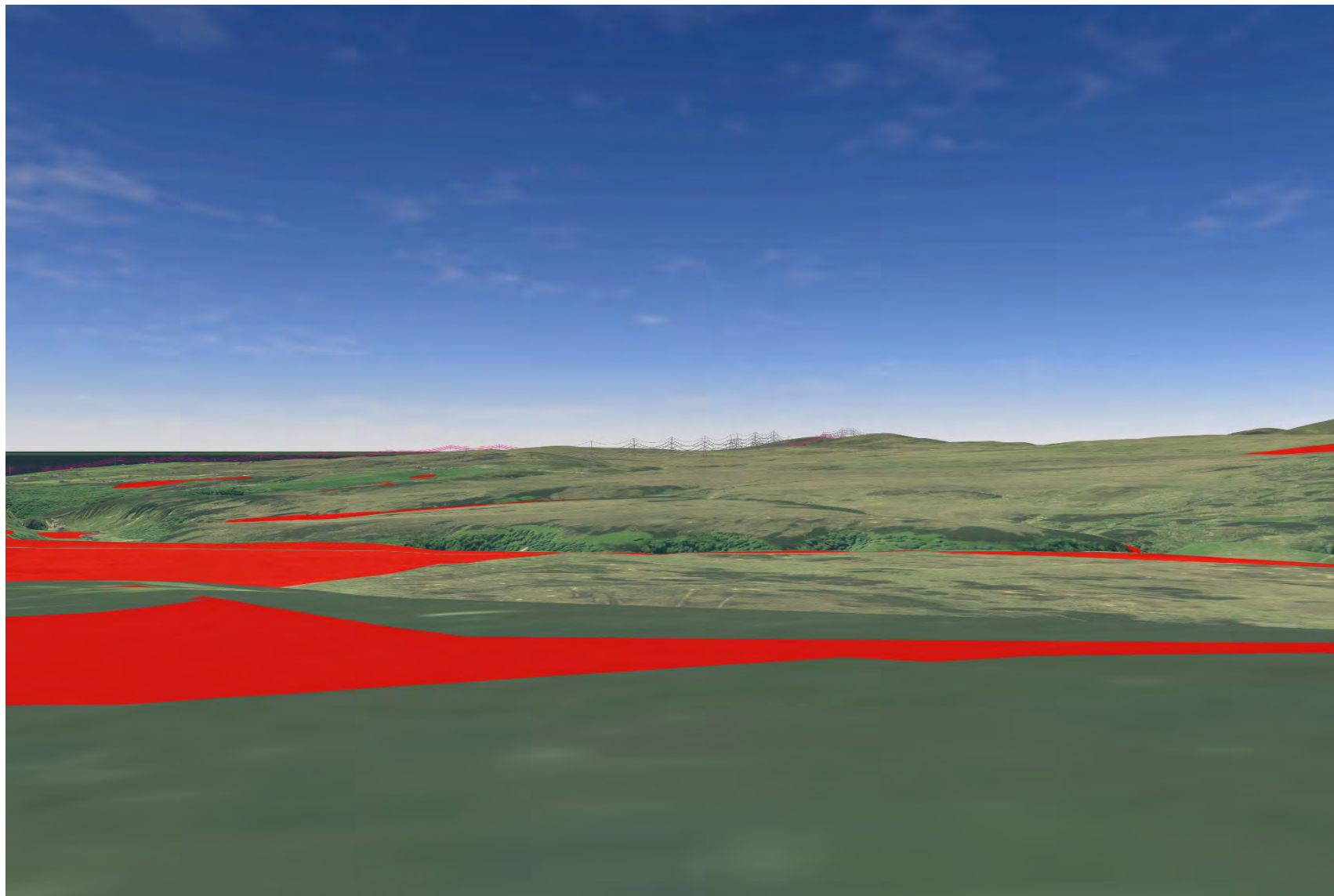


Plate 204 SM443 - CHVP_033 - from asset towards SM5254 (225°)

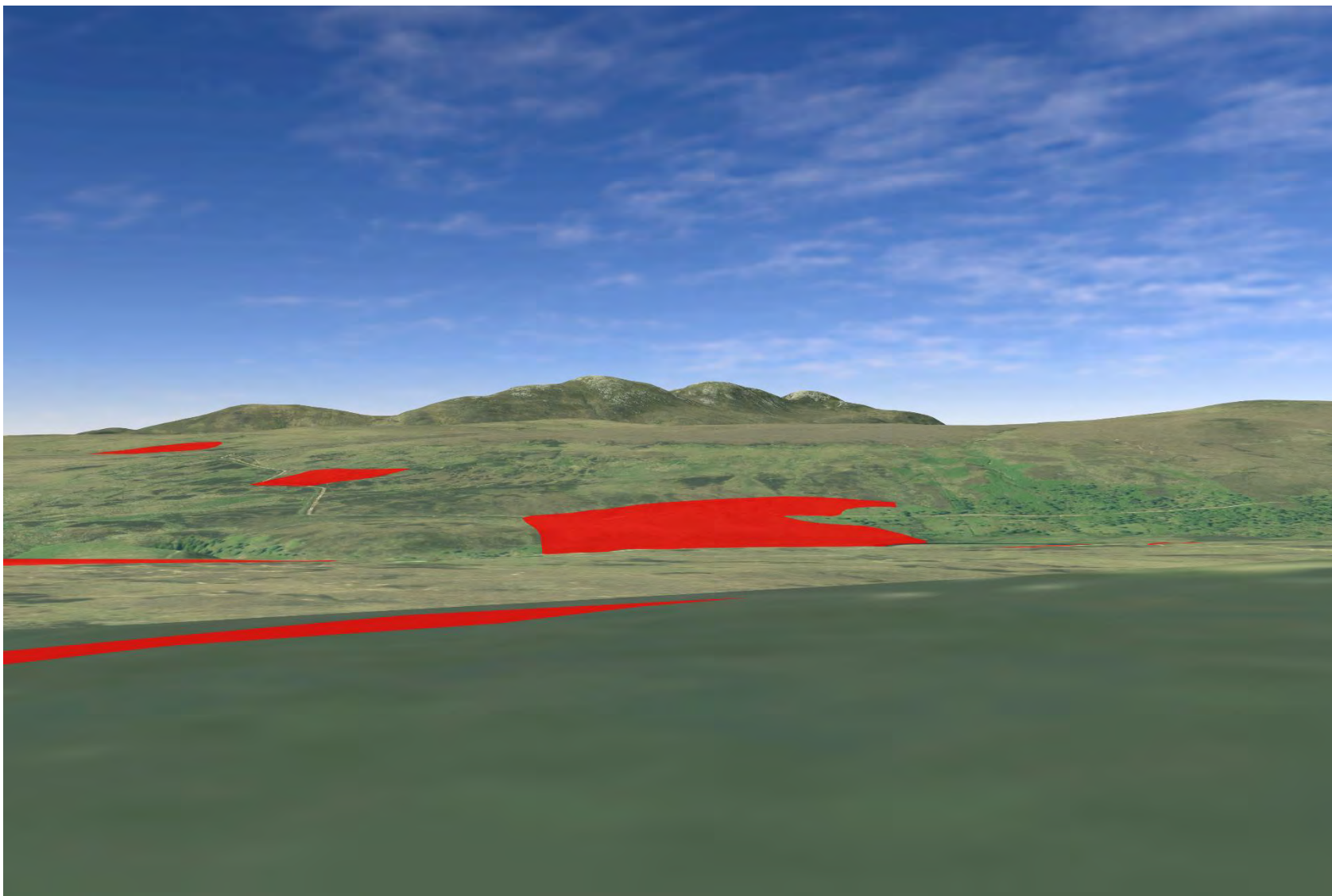


Plate 205 SM603 - CHVP_034 - from asset towards Dunbeath Water valley (0°)




Plate 206 SM603 - CHVP_034 - from asset towards Dunbeath Water valley and Proposed Development (45°)

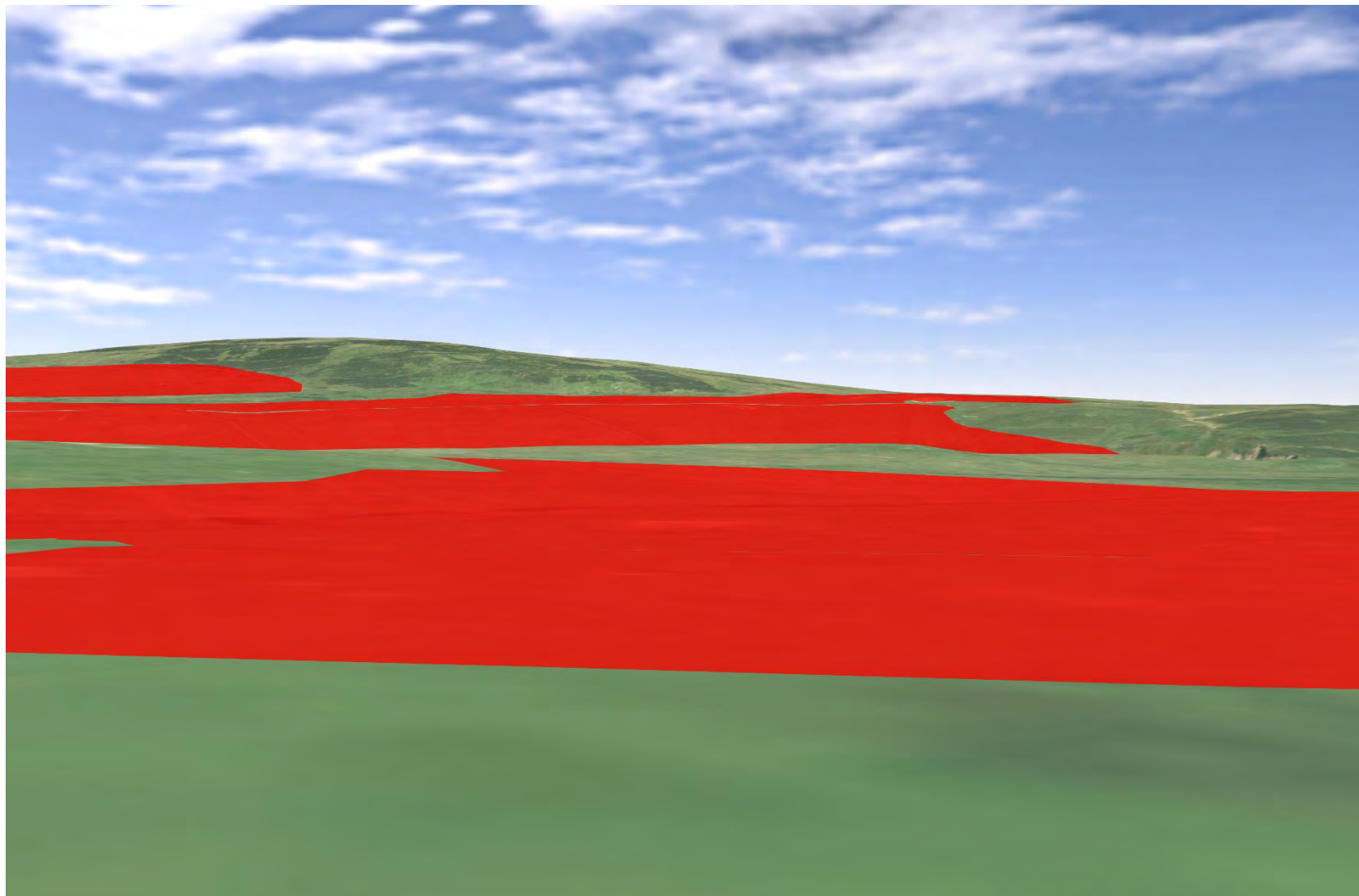


Plate 207 SM603 - CHVP_034 - from assets down Dunbeath Water valley, SM600, and Proposed Development (90°)




Plate 208 SM603 - CHVP_034 - from asset towards Wag Burn and Proposed Development (135°)

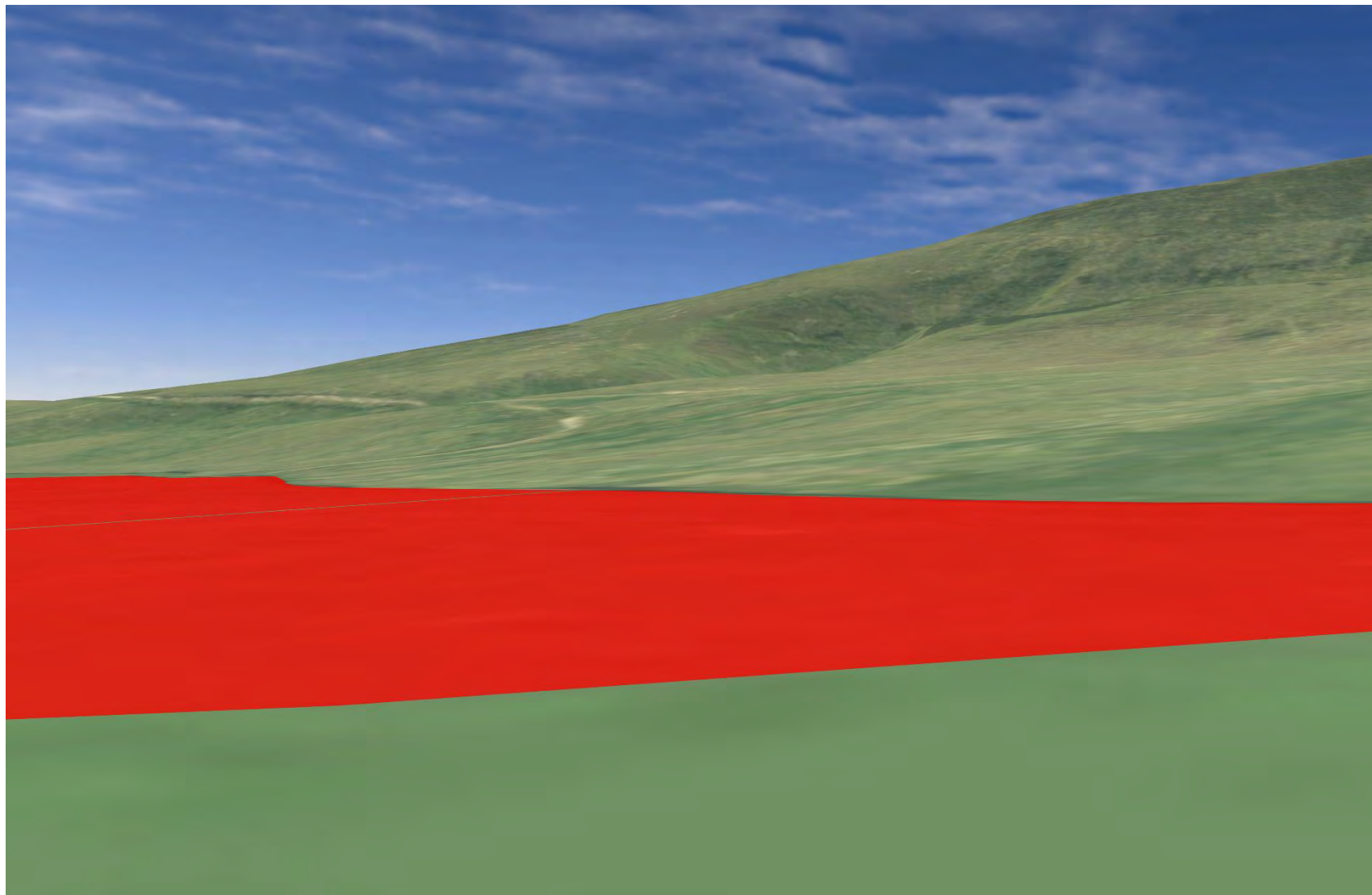


Plate 209 SM603 - CHVP_034 - from asset overlooking Wag Burn and towards Proposed Development (180°)




Plate 210 SM600 - CHVP_035 - from asset towards Proposed Development (45°)

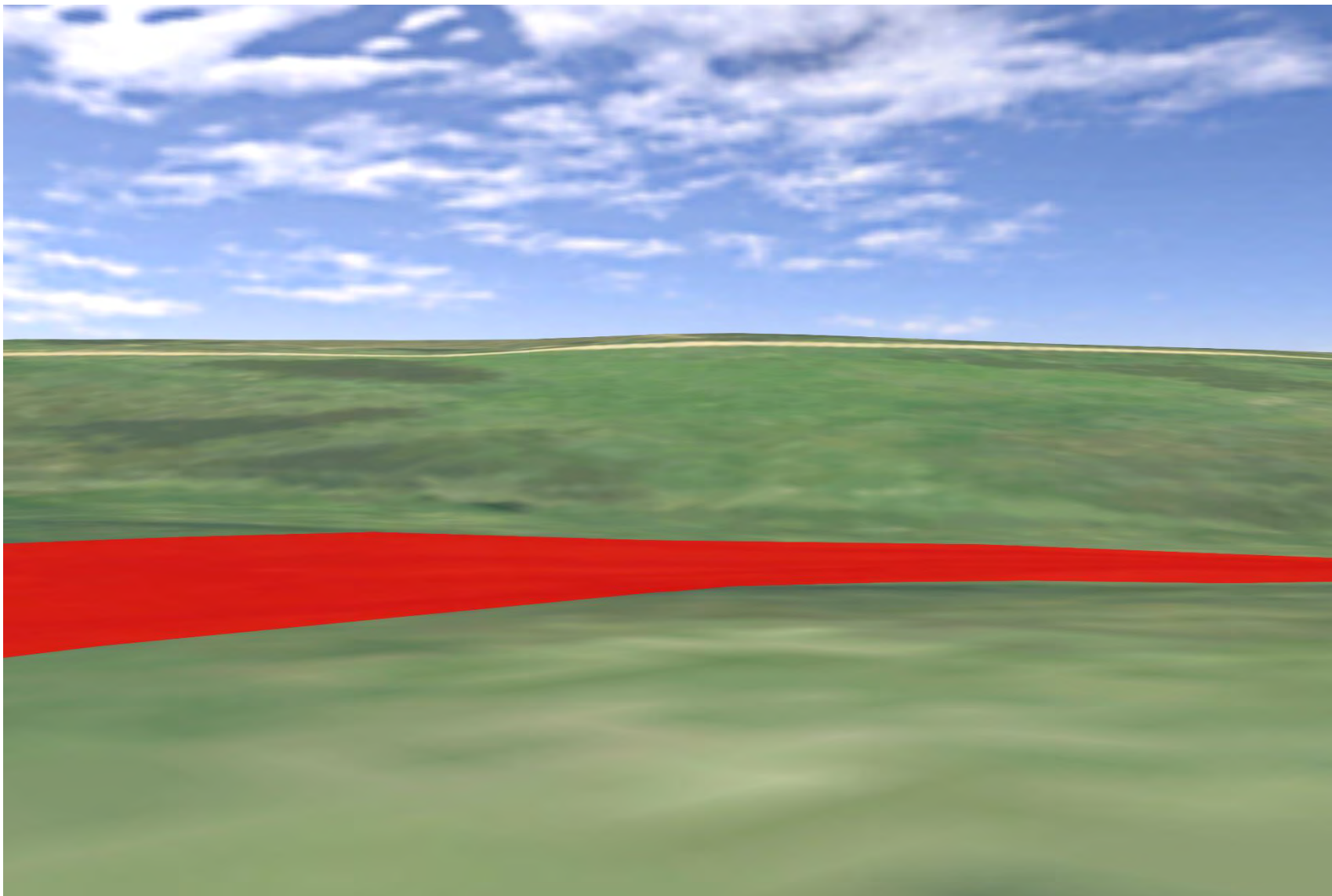


Plate 211 SM600 - CHVP_035 - from asset towards Proposed Development (90°)



Plate 212 SM600 - CHVP_035 - from asset down Dunbeath Water valley and towards Proposed Development (135°)




Plate 213 SM600 - CHVP_035 - from asset across Dunbeath Water valley and towards Proposed Development (180°)




Plate 214 SM600 - CHVP_035 - from asset to SM603 (270°)

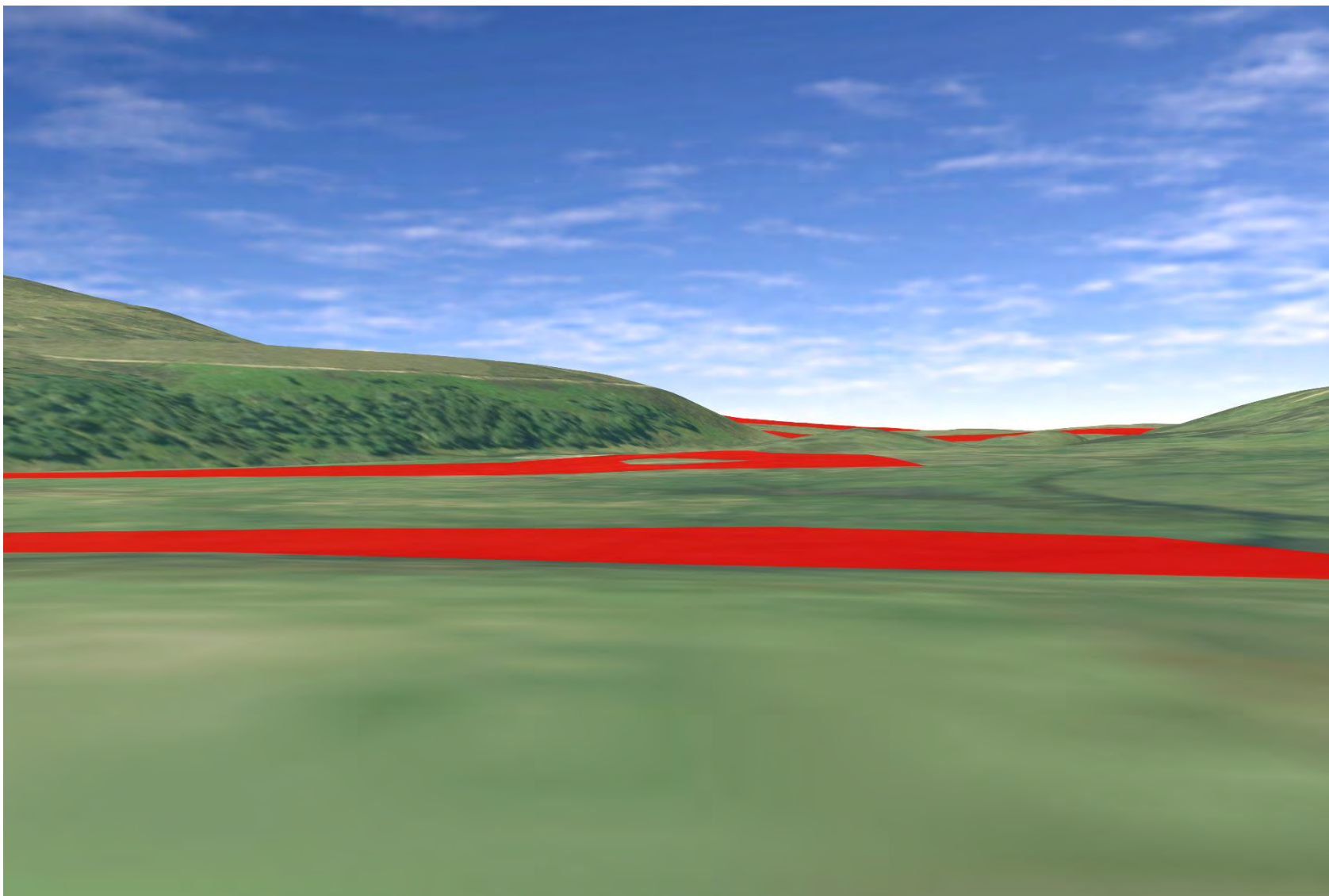


Plate 215 SM5304 - CHVP_036 - from asset to assets to the north assets associated with Burn of Houstry (0°)




Plate 216 SM5304 - CHVP_036 - from asset to Burn of Houstry, SM186, and the Proposed Development (225°)




Plate 217 SM5304 - CHVP_036 - from asset to Burn of Houstry and Proposed Development (270°)




Plate 218 SM5304 - CHVP_036 - from asset to Burn of Houstry and Proposed Development (315°)




Plate 219 SM5304 - CHVP_036 - from asset to SM5089 (135°)




Plate 220 SM5304 - CHVP_036 - from asset to SM425 (247°)




Plate 221 SM425 - CHVP_037 - from asset to Proposed Development (0°)




Plate 222 SM425 - CHVP_037 - from asset to Burn of Houstry and SM5186 (180°)




Plate 223 SM425 - CHVP_037 - from asset to Burn of Houstry and Proposed Development (225°)




Plate 224 SM425 - CHVP_037 - from asset to Burn of Houstry and Proposed Development (270°)




Plate 225 SM425 - CHVP_037 - from asset to Burn of Houstry and Proposed Development (315°)




Plate 226 SM425 - CHVP_037 - from asset to SM5304 (55°)




Plate 227 SM425 - CHVP_037 - from asset to SM5089 (112°)




Plate 228 SM5089 - CHVP_038 - from asset to Proposed Development (0°)




Plate 229 SM5089 - CHVP_038 - from asset to SM5186, Burn of Houstry, and Proposed Development (225°)




Plate 230 SM5089 - CHVP_038 - from asset to Burn of Houstry, Proposed Development, and SM425 (270°)




Plate 231 SM5089 - CHVP_038 - from asset to Burn of Houstry and Proposed Development and SM5304 (315°)




Plate 232 SM5163 - CHVP_039 - from asset towards Proposed Development (45°)




Plate 233 SM5163 - CHVP_039 - from asset towards Proposed Development (90°)




Plate 234 SM5163 - CHVP_039 - from asset towards Proposed Development, Dunbeath Water Valley, and SM5191 (135°)




Plate 235 SM5163 - CHVP_039 - from asset over Dunbeath Water valley and towards Proposed Development (180°)




Plate 236 SM5163 - CHVP_039 - from asst over Dunbeath Water and SM5254 (225°)




Plate 237 SM5163 - CHVP_039 - from asset towards SM438 (112°)




Plate 238 SM5163 - CHVP_039 - from asset towards SM443 (337°)




Plate 239 SM5152 - CHVP_040 - from asset towards Proposed Development (45°)




Plate 240 SM5152 - CHVP_040 - from asset down Dunbeath Water valley and towards Proposed Development (90°)




Plate 241 SM5152 - CHVP_040 - from asset down Dunbeath Water valley and towards Proposed Development (135°)




Plate 242 SM5152 - CHVP_040 - from asset down Dunbeath Water valley and towards Proposed Development (180°)




Plate 243 SM5152 - CHVP_040 - from asset towards contemporary settlements with glimpses of Proposed Development (225°)

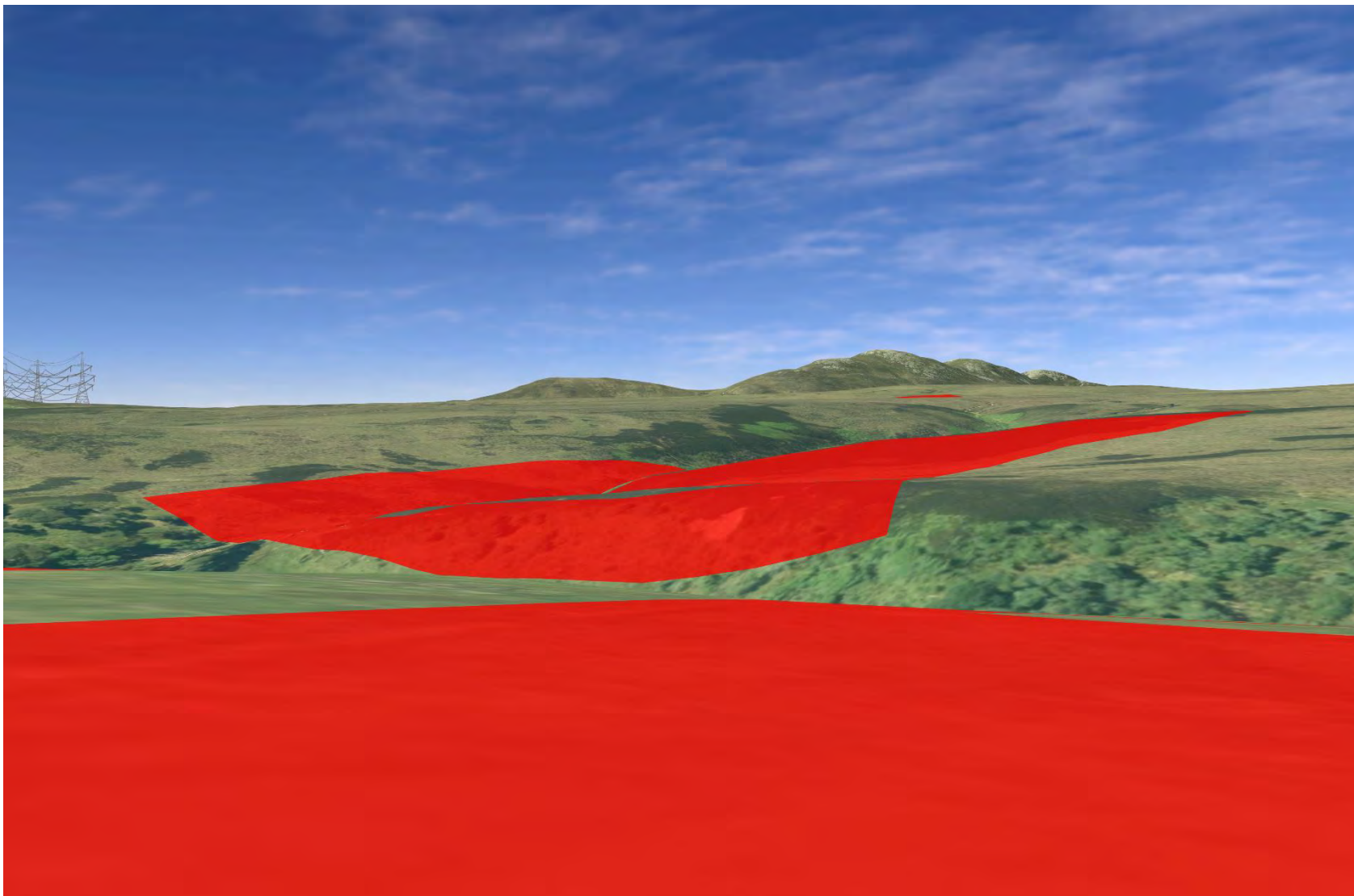


Plate 244 SM5186 - CHVP_041 - from asset towards Burn of Houstry, Proposed Development and SM425 (0°)




Plate 245 SM5186 - CHVP_041 - from asset towards Burn of Houstry and Proposed Development (225°)

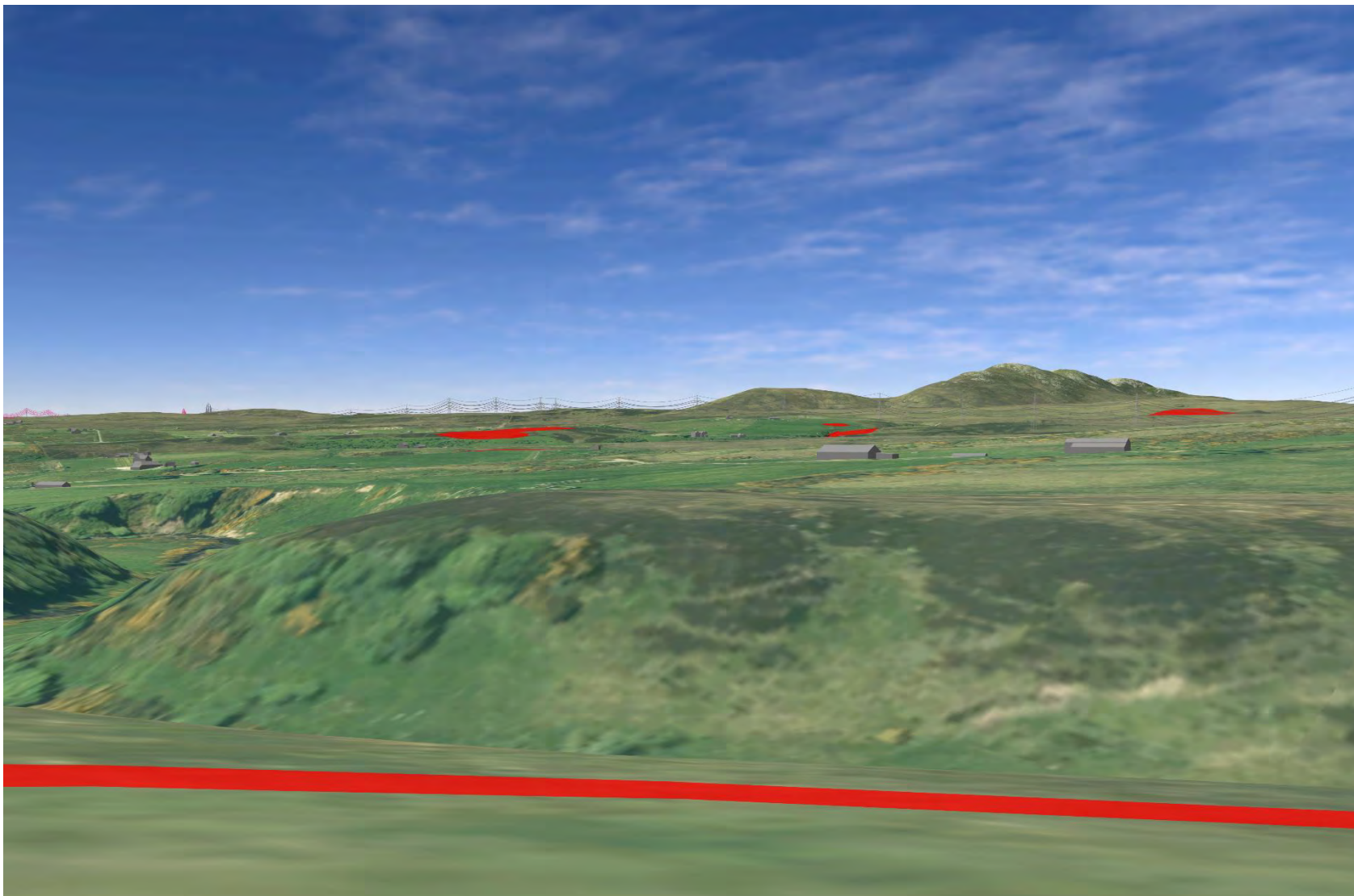


Plate 246 SM5186 - CHVP_041 - from asset towards Burn of Houstry and Proposed Development (270°)

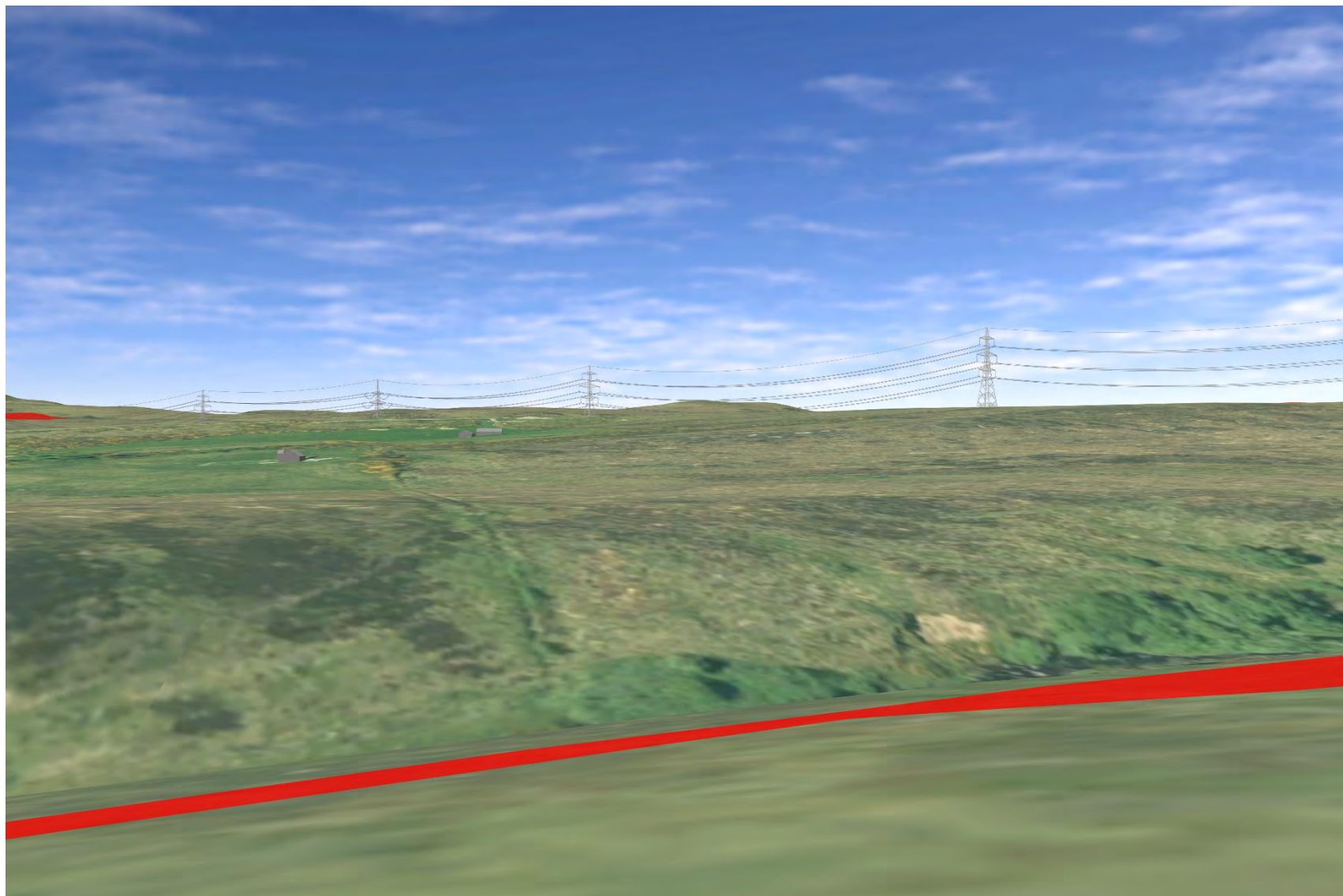


Plate 247 SM5186 - CHVP_041 - from asset towards Burn of Houstry and Proposed Development (315°)

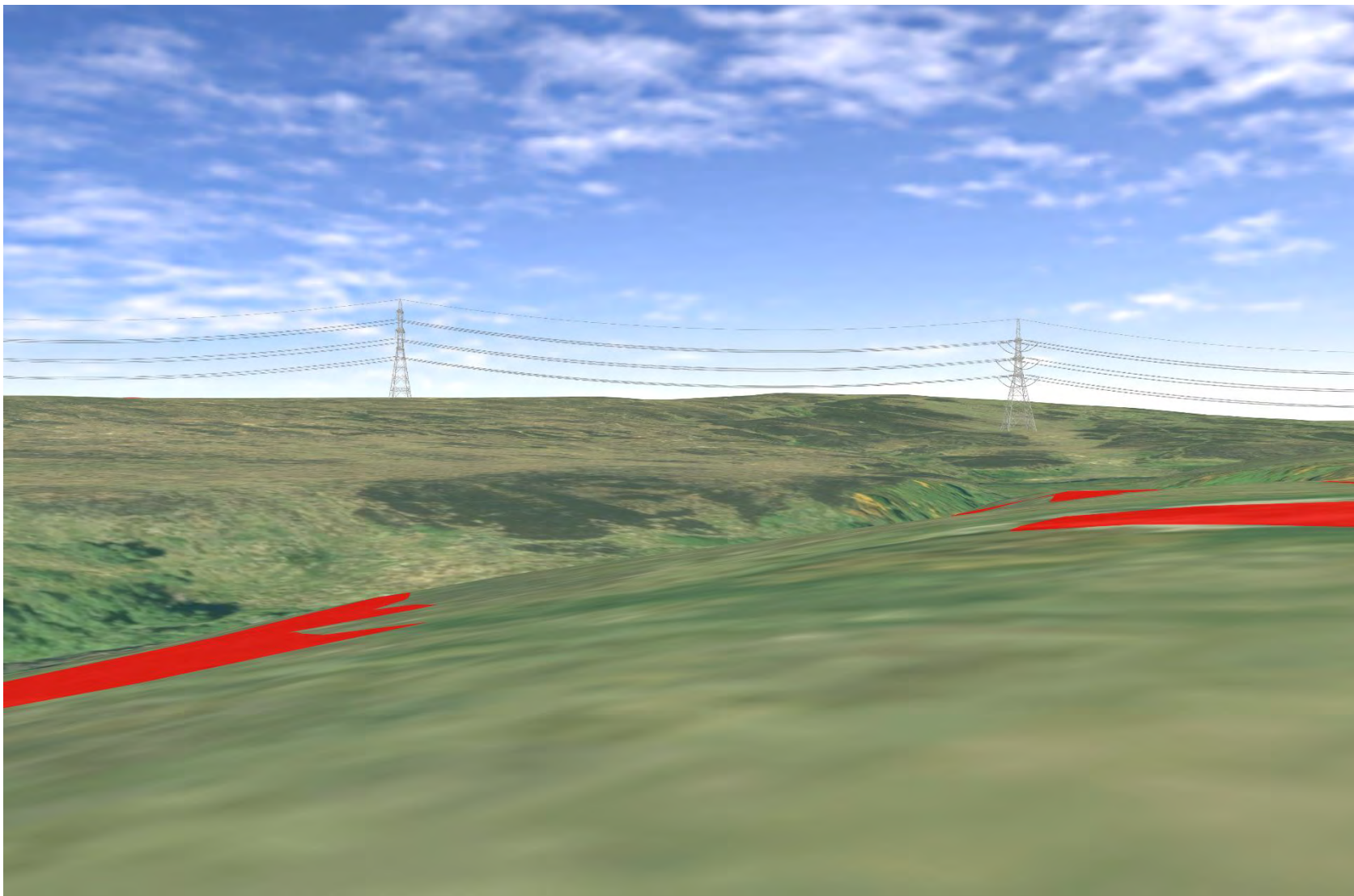


Plate 248 SM5186 - CHVP_041 - from asset towards SM5304 (22°)

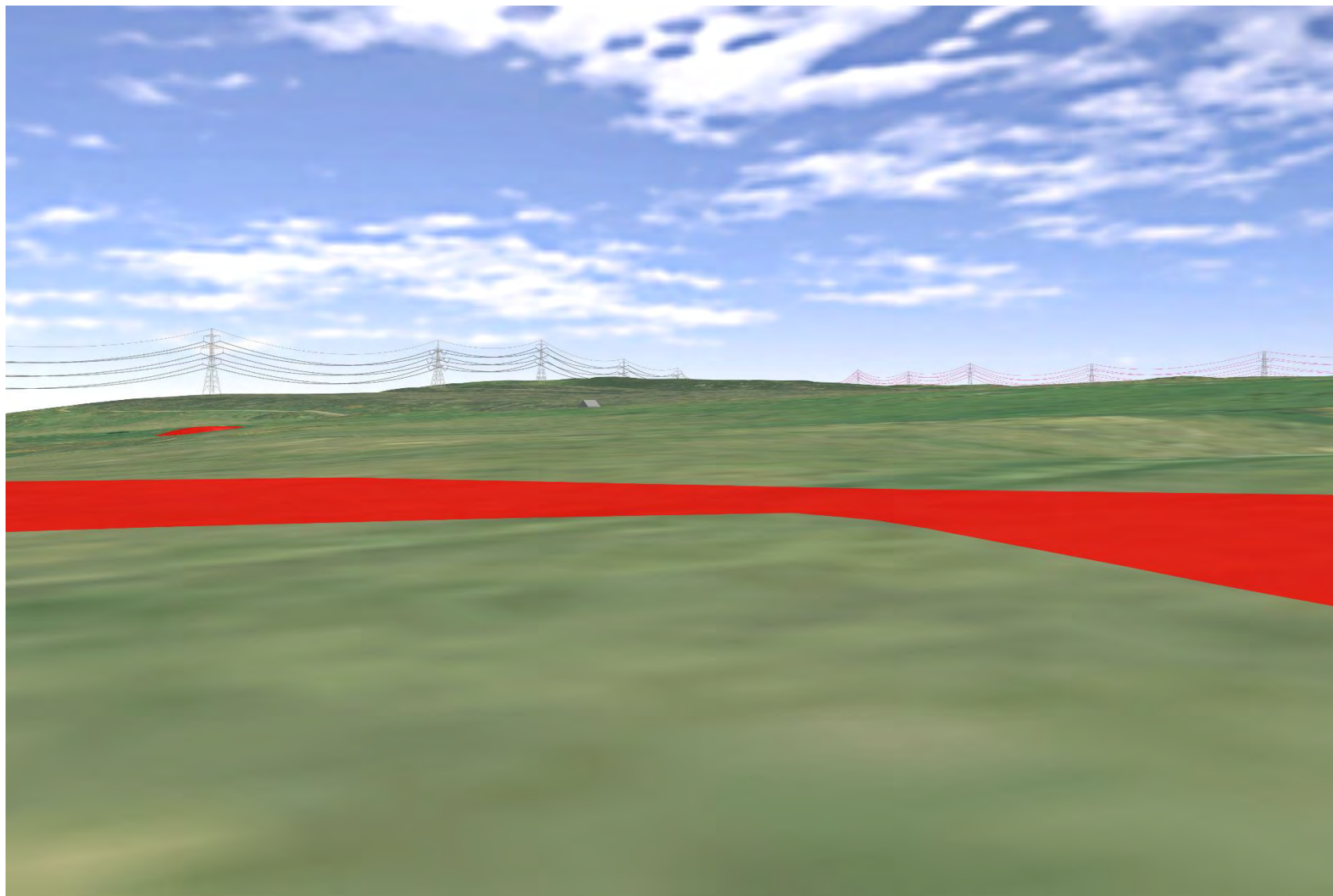


Plate 249 SM5186 - CHVP_041 - from asset towards SM5089 (67°)




Plate 250 SM438 - CHVP_042 - from asset towards Proposed Development (45°)




Plate 251 SM438 - CHVP_042 - from asset towards Proposed Development (90°)




Plate 252 SM438 - CHVP_042 - from asset towards Dunbeath Water valley and Proposed Development (135°)




Plate 253 SM438 - CHVP_042 - from asset towards Dunbeath Water valley, SM5191, and Proposed Development (180°)




Plate 254 SM438 - CHVP_042 - from asset towards SM52454 (247°)

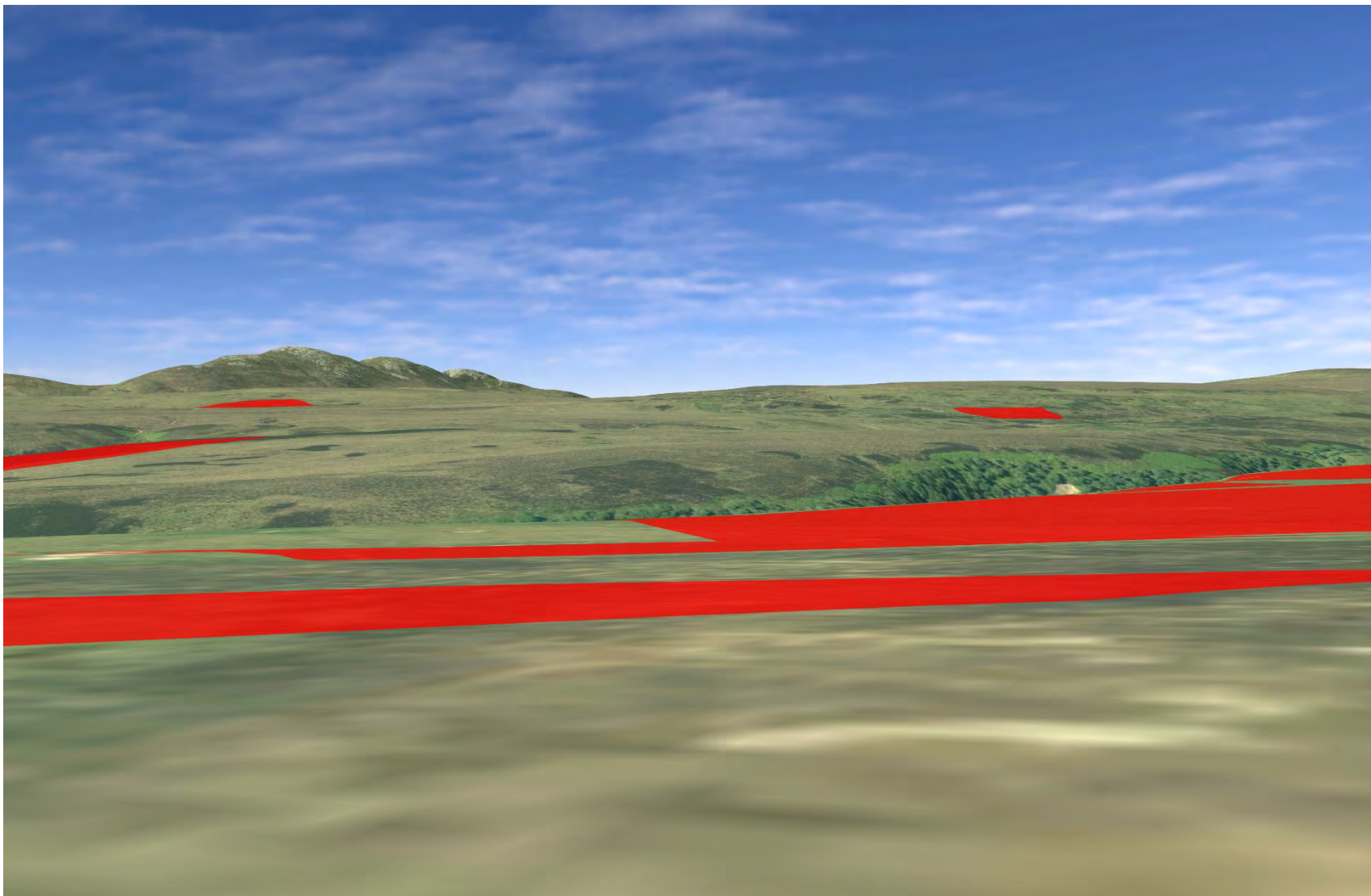


Plate 255 SM438 - CHVP_042 - from asset towards SM5163 (292°)




Plate 256 SM438 - CHVP_042 - from asset towards SM433 (315°)

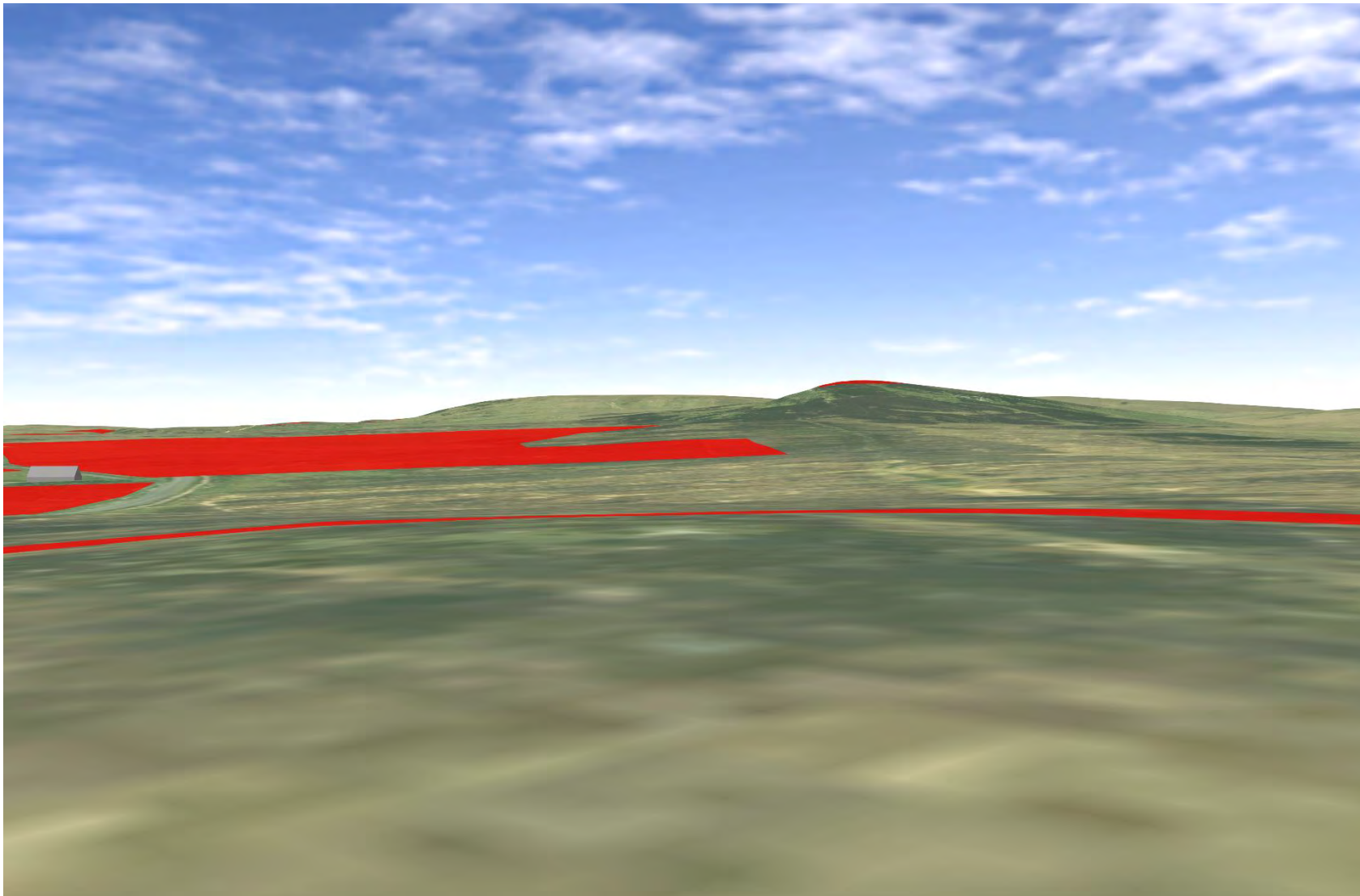


Plate 257 SM5254 - CHVP_043 - from asset towards SM443, SM5163, and Proposed Development (45°)

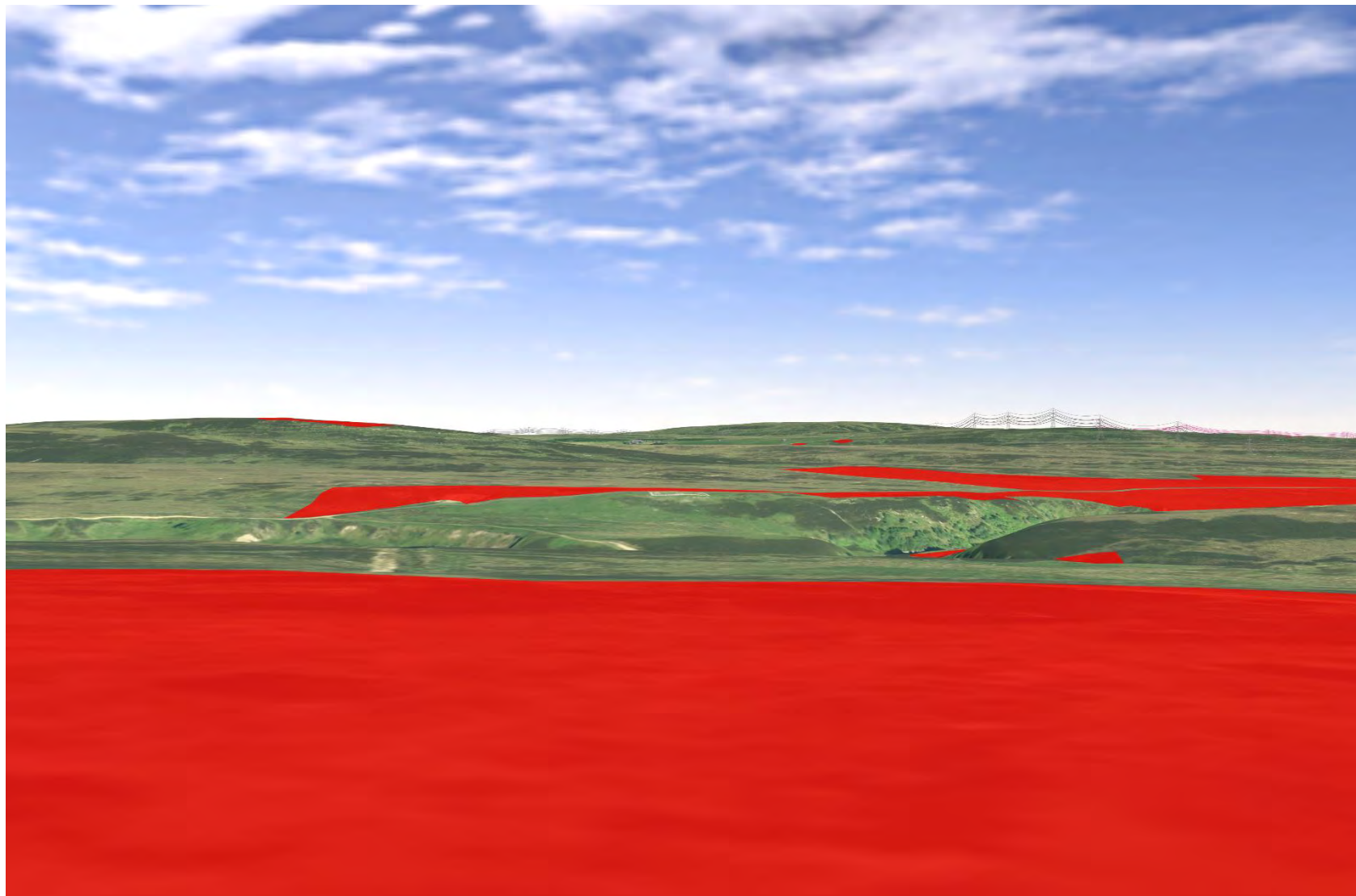


Plate 258 SM5254 - CHVP_043 - from asset towards SM5191, Dunbeath Water valley and Proposed Development (90°)




Plate 259 SM5254 - CHVP_043 - from asset towards Proposed Development (135°)




Plate 260 SM5254 - CHVP_043 - from asset towards Proposed Development (180°)




Plate 261 SM5254 - CHVP_043 - from asset towards SM438 (67°)

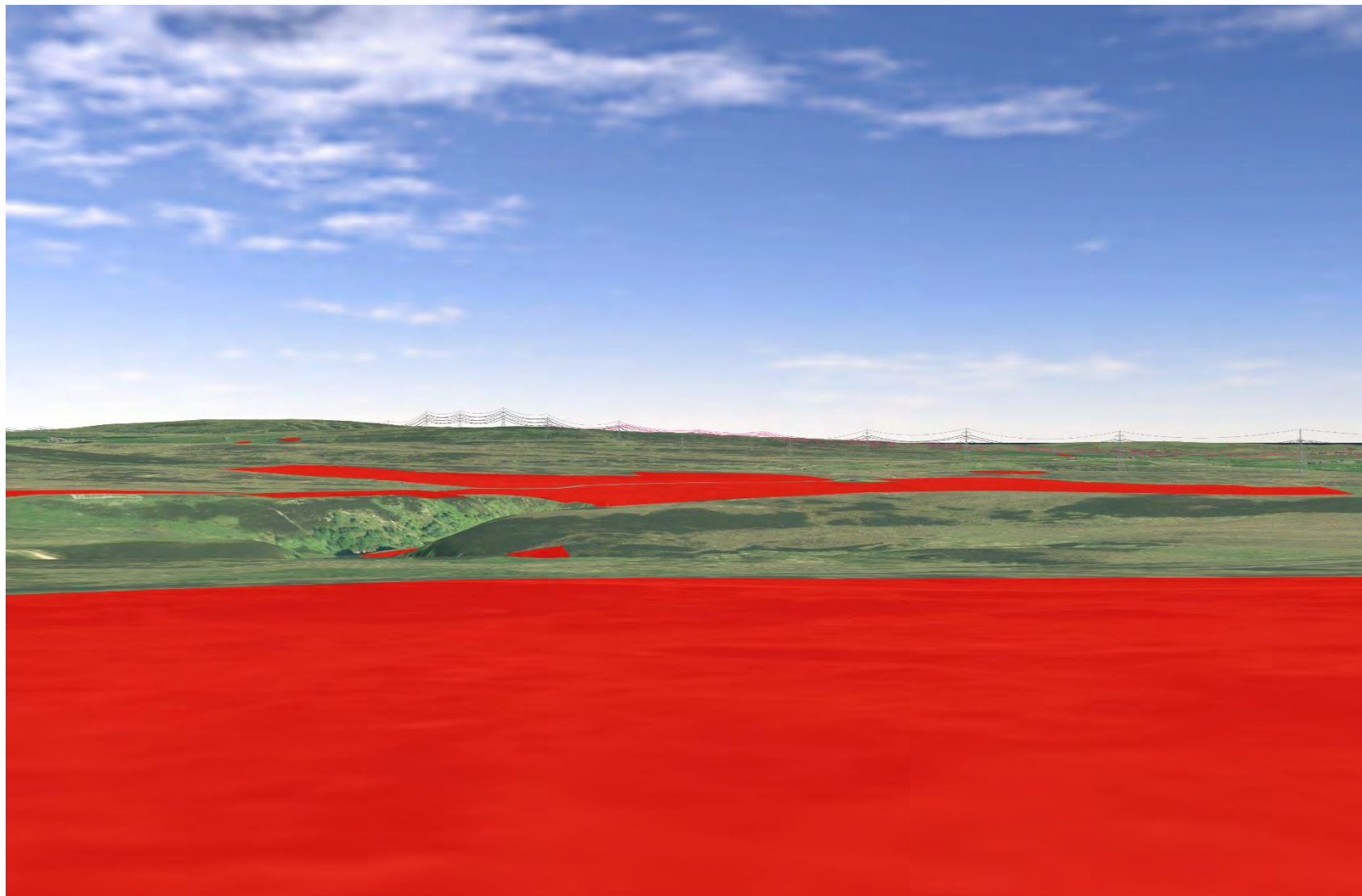


Plate 262 SM5191 - CHVP_044 - from asset towards Proposed Development (45°)




Plate 263 SM5191 - CHVP_044 - from asset towards Proposed Development (90°)




Plate 264 SM5191 - CHVP_044 - from asset towards Proposed Development and Dunbeath Water valley (135°)




Plate 265 SM5191 - CHVP_044 - from asset towards Proposed Development and Dunbeath Water valley (180°)




Plate 266 SM5191 - CHVP_044 - from asset towards SM438 (0°)




Plate 267 SM5191 - CHVP_044 - from asset towards SM5254 (270°)




Plate 268 SM5191 - CHVP_044 - from asset towards SM443 and SM5163 (315°)

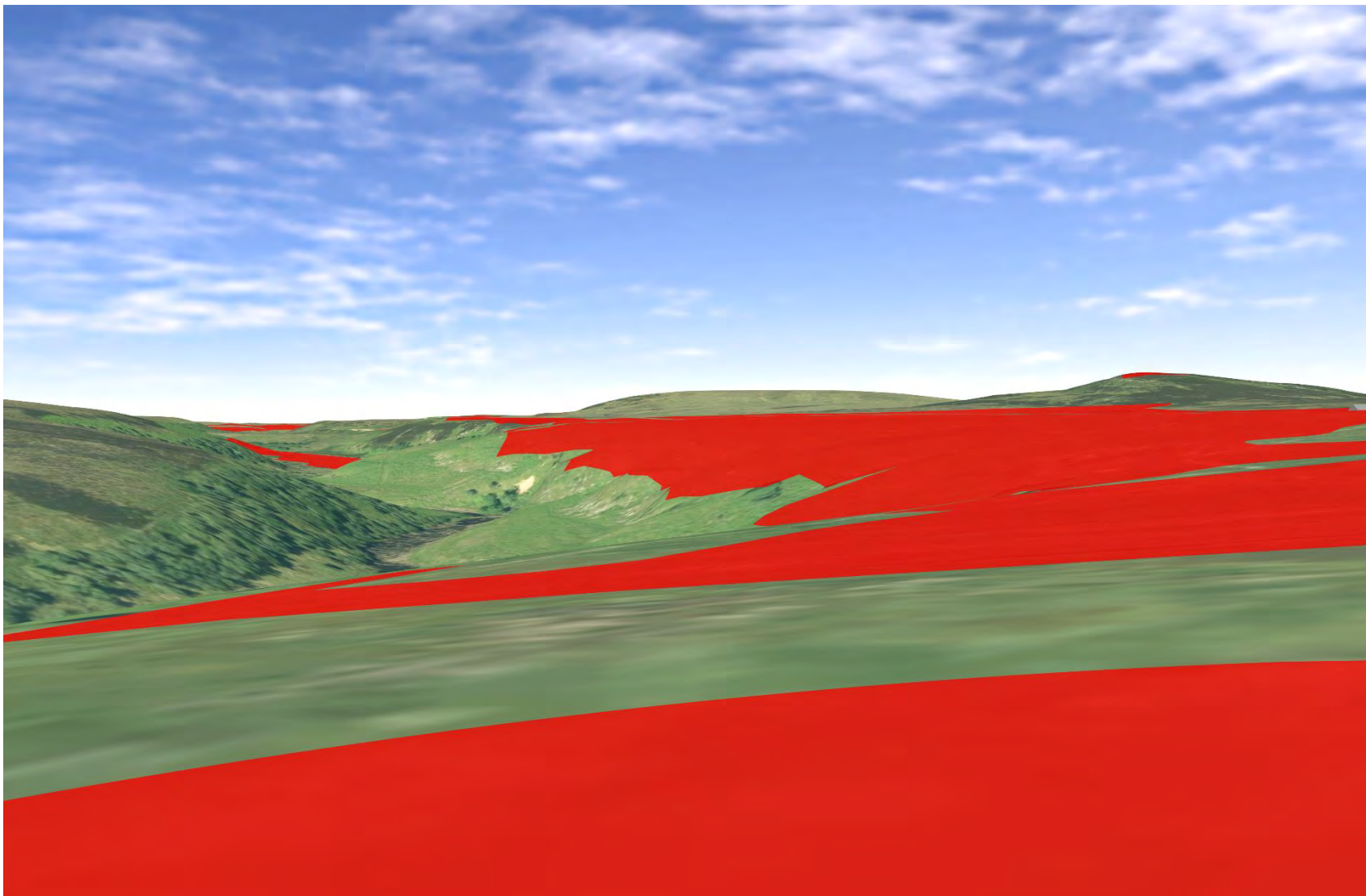


Plate 269 SM5150 - CHVP_045 - from asset towards Dunbeath Water valley and Proposed Development (0°)




Plate 270 SM5150 - CHVP_045 - from asset towards Dunbeath Water valley and Proposed Development (45°)




Plate 271 SM5150 - CHVP_045 - from asset towards SM5230, Dunbeath Water valley and Proposed Development (90°)

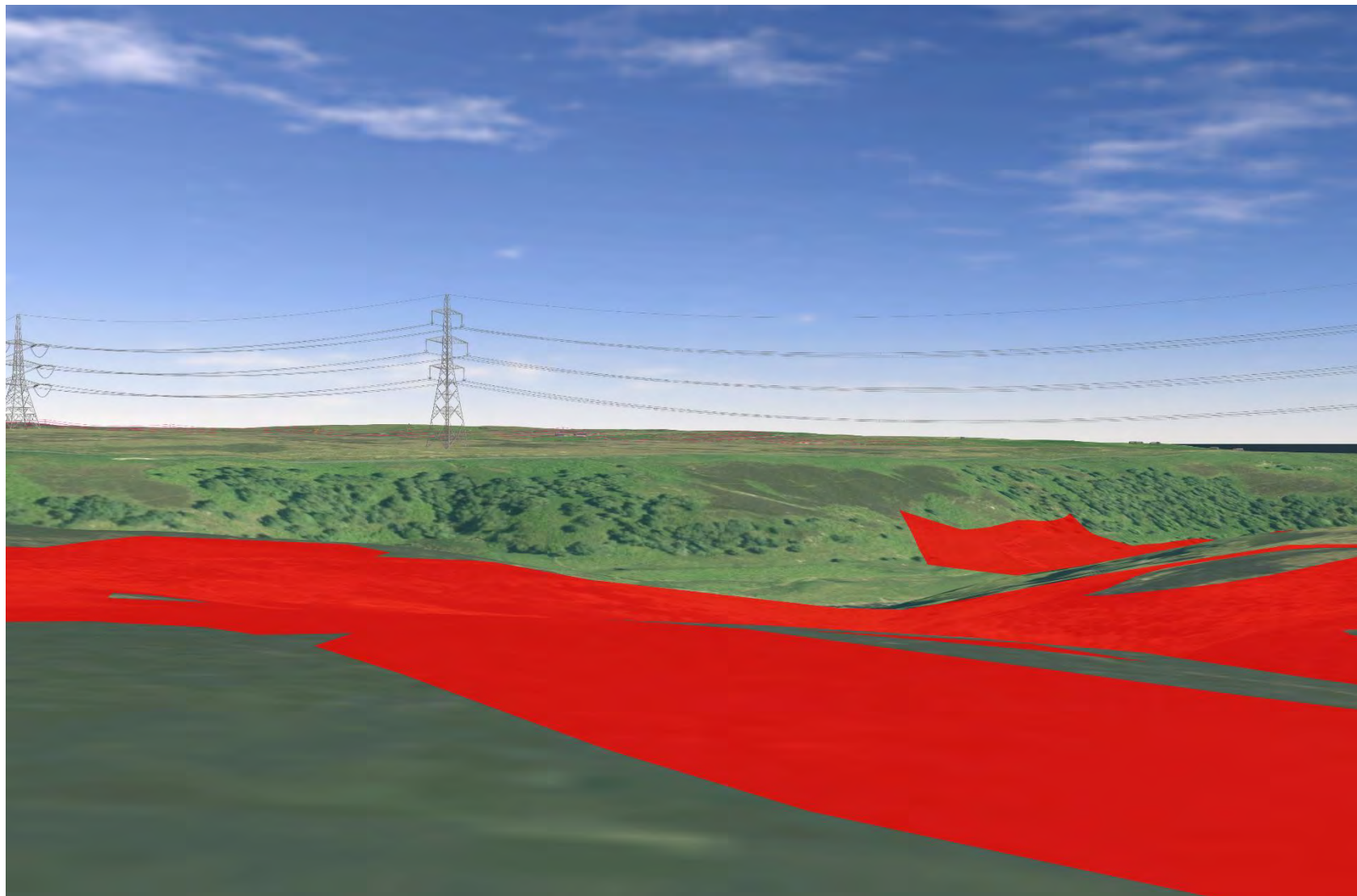


Plate 272 SM5150 - CHVP_045 - from asset towards Dunbeath Water valley and Proposed Development (135°)




Plate 273 SM5150 - CHVP_045 - from asset towards Proposed Development (180°)




Plate 274 SM5150 - CHVP_045 - from asset towards Proposed Development (225°)




Plate 275 SM574 - CHVP_046 - from asset towards Proposed Development (0°)




Plate 276 SM574 - CHVP_046 - from asset towards Allt an Learanaich and Proposed Development (225°)

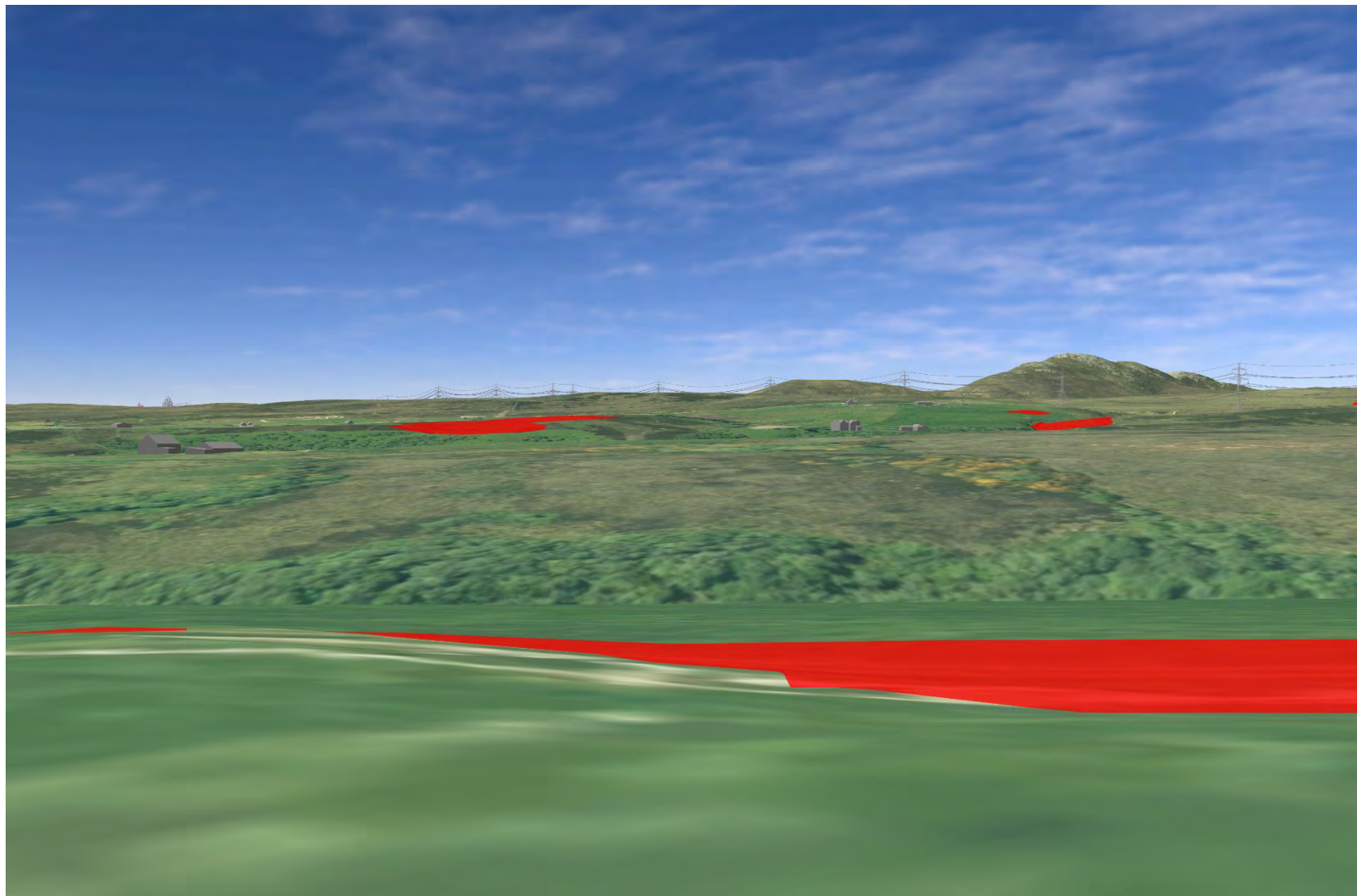


Plate 277 SM574 - CHVP_046 - from asset towards Allt an Learanaich and Proposed Development (270°)




Plate 278 SM574 - CHVP_046 - from asset towards Allt an Learanaich and Proposed Development (315°)




Plate 279 SM574 - CHVP_046 - from asset towards SM5088 and SM543 (135°)




Plate 280 SM5230 - CHVP_047 - from asset towards Proposed Development (0°)




Plate 281 SM5230 - CHVP_047 - from asset towards Proposed Development and Dunbeath Water Valley (180°)




Plate 282 SM5230 - CHVP_047 - from asset towards Proposed Development and Dunbeath Water Valley (225°)




Plate 283 SM5230 - CHVP_047 - from asset towards SM5150, Proposed Development and Dunbeath Water Valley (270°)




Plate 284 SM5230 - CHVP_047 - from asset towards Proposed Development and Dunbeath Water Valley (315°)




Plate 285 SM5088 - CHVP_048 - from asset towards Proposed Development (0°)




Plate 286 SM5088 - CHVP_048 - from asset towards Dunbeath Water and Proposed Development (225°)




Plate 287 SM5088 - CHVP_048 - from asset towards Allt an Learanaich and Proposed Development (270°)




Plate 288 SM5088 - CHVP_048 - from asset towards Allt an Learanaich, Proposed Development and SM574 (315°)




Plate 289 SM5088 - CHVP_048 - from asset towards SM546 (135°)




Plate 290 SM522 - CHVP_049 - from asset towards Proposed Development (0°)




Plate 291 SM522 - CHVP_049 - from asset towards SM3521, Dunbeath Water valley and Proposed Development (180°)

