

Plate 292 SM522 - CHVP\_049 - from asset to Dunbeath Water valley and Proposed Development (225°)




Plate 293 SM522 - CHVP\_049 - from asset towards Dunbeath Water valley, SM511, SM512, and Proposed Development (270°)






Plate 294 SM522 - CHVP\_049 - from asset towards Dunbeath Water and Proposed Development (315°)




Plate 295 SM522 - CHVP\_049 - from asset towards Dunbeath Water valley, SM511, SM512, and Proposed Development (247°)





**Plate 296 SM512 - CHVP\_050 - from asset towards Proposed Development (0°)**




Plate 297 SM512 - CHVP\_050 - from asset towards SM511, Achorn Burn, and Proposed Development (180°)

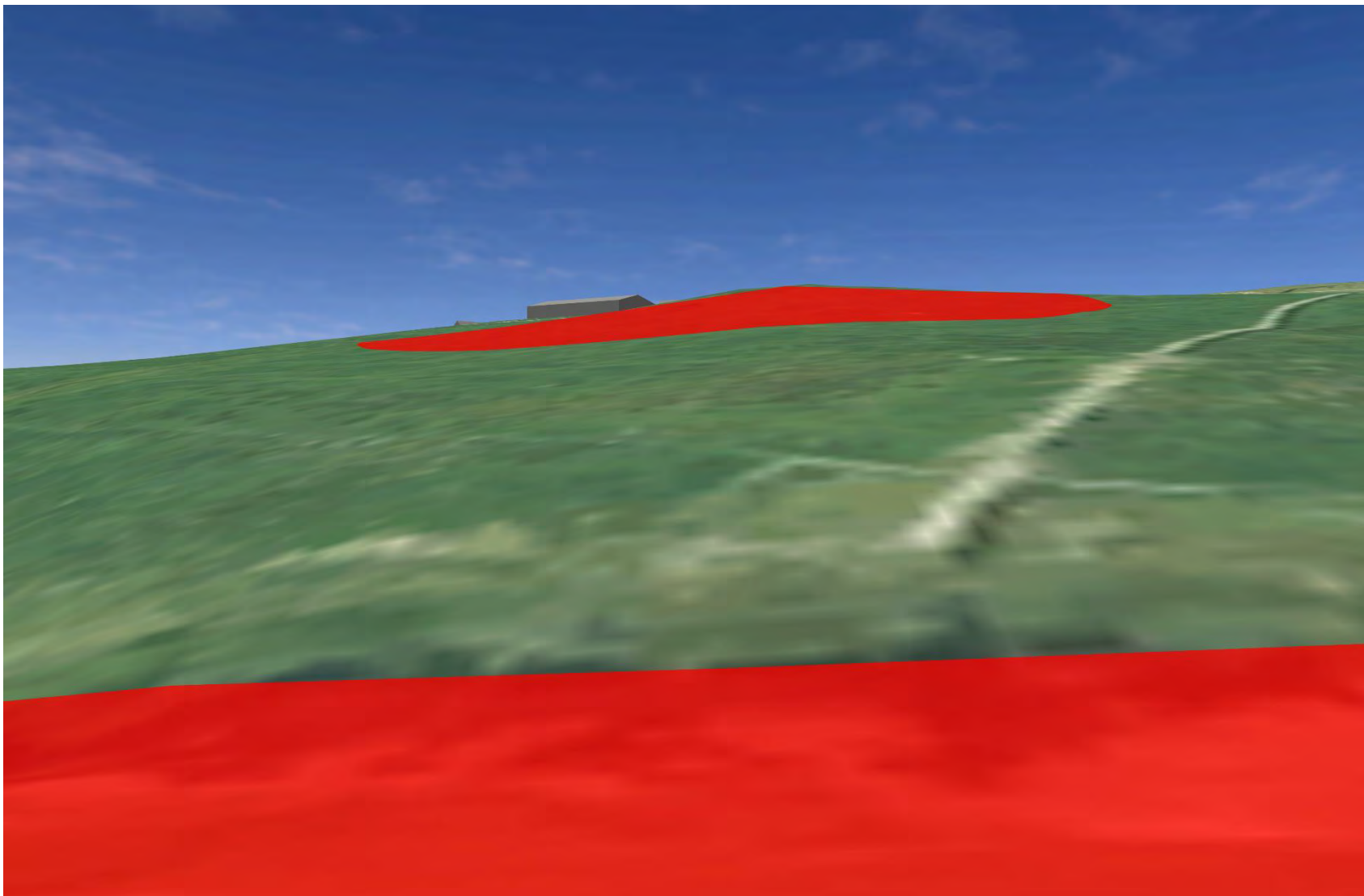





Plate 298 SM512 - CHVP\_050 - from asset towards Proposed Development (270°)



**Plate 299 SM512 - CHVP\_050 - from asset towards Proposed Development (315°)**






Plate 300 SM512 - CHVP\_050 - from asset towards SM522 (67°)





Plate 301 SM512 - CHVP\_050 - from asset towards SM3521 (135°)





**Plate 302 SM511 - CHVP\_051 - from asset towards SM512 and Proposed Development (0°)**




Plate 303 SM511 - CHVP\_051 - from asset towards SM522 and Proposed Development (45°)

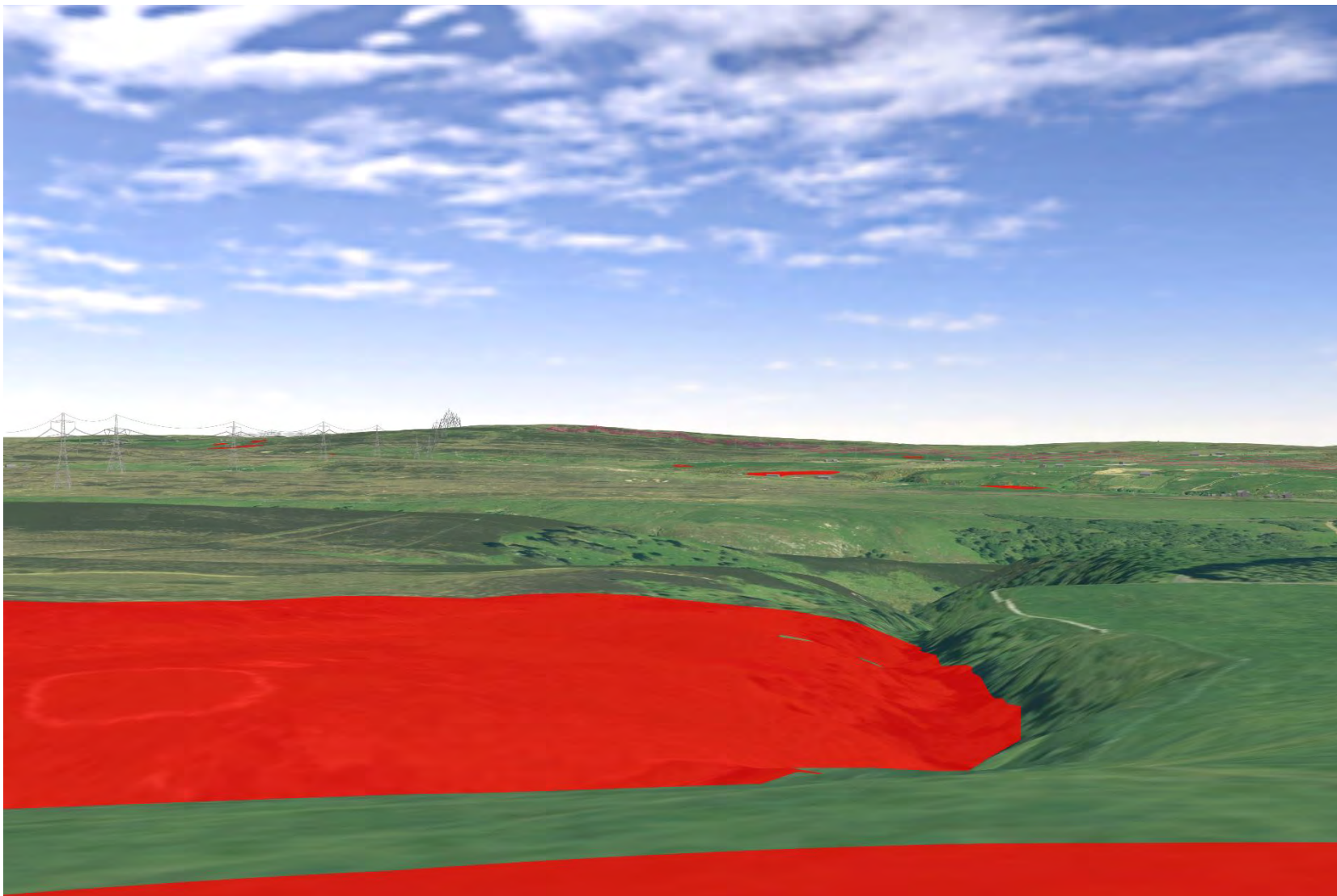

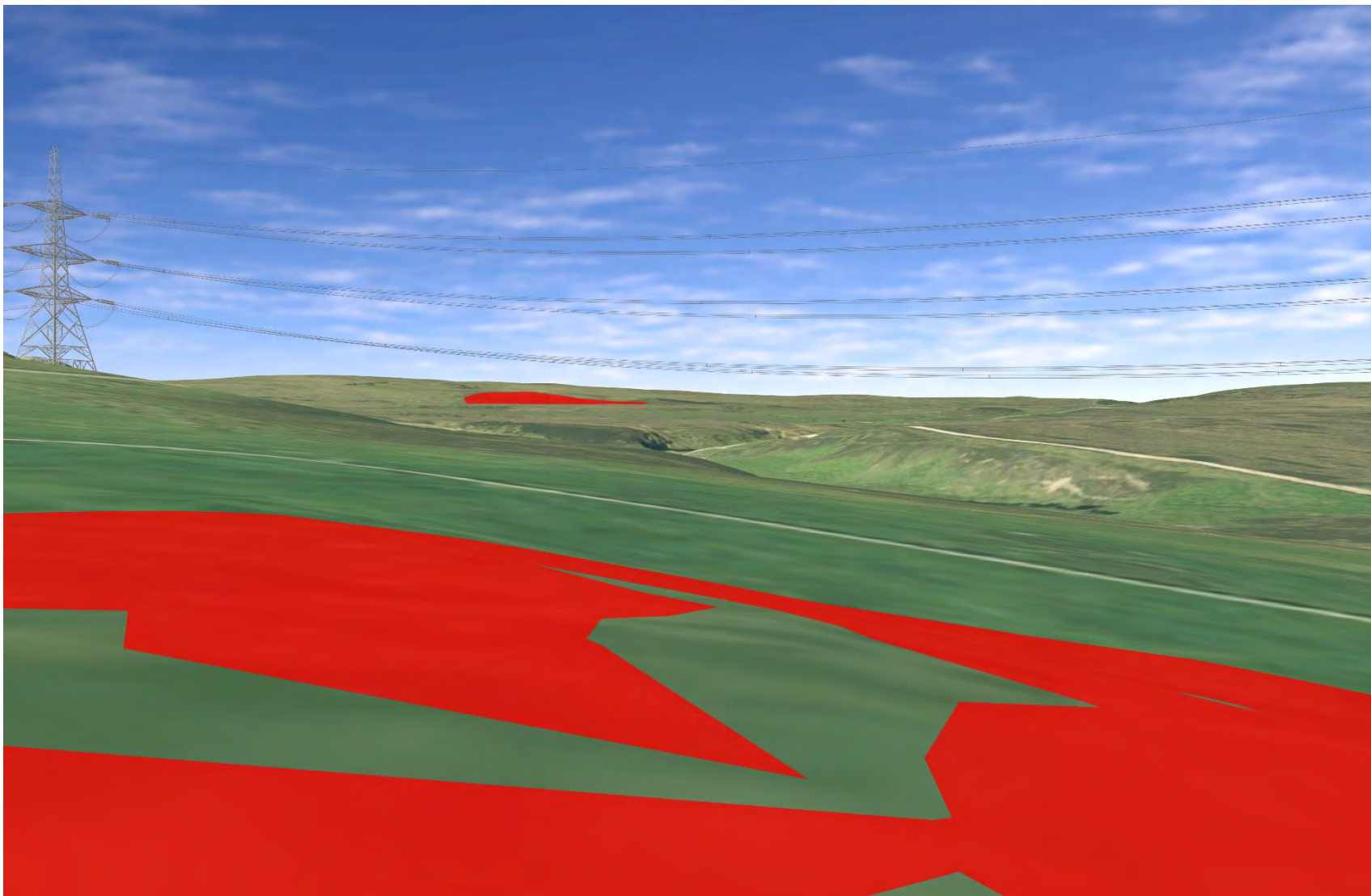




Plate 304 SM511 - CHVP\_051 - from asset towards Proposed Development (225°)



**Plate 305 SM511 - CHVP\_051 - from asset towards Acorn Burn and Proposed Development (270°)**



**Plate 306 SM511 - CHVP\_051 - from asset towards Acorn Burn and Proposed Development (315°)**







Plate 307 SM511 - CHVP\_051 - from asset towards SM3521 (135°)



**Plate 308 SM546 - CHVP\_052 - from asset towards Allt an Learanaich and Proposed Development (0°)**






Plate 309 SM546 - CHVP\_052 - from asset towards Dubeath Water and Proposed Development (225°)





Plate 310 SM546 - CHVP\_052 - from asset towards Dubeath Water and Proposed Development (270°)



**Plate 311 SM546 - CHVP\_052 - from asset towards SM574, SM5088, Allt an Learanaich and Proposed Development (315°)**




Plate 312 SM3521 - CHVP\_053 - from asset towards Dunbeath Water Valley, SM522, and Proposed Development (0°)

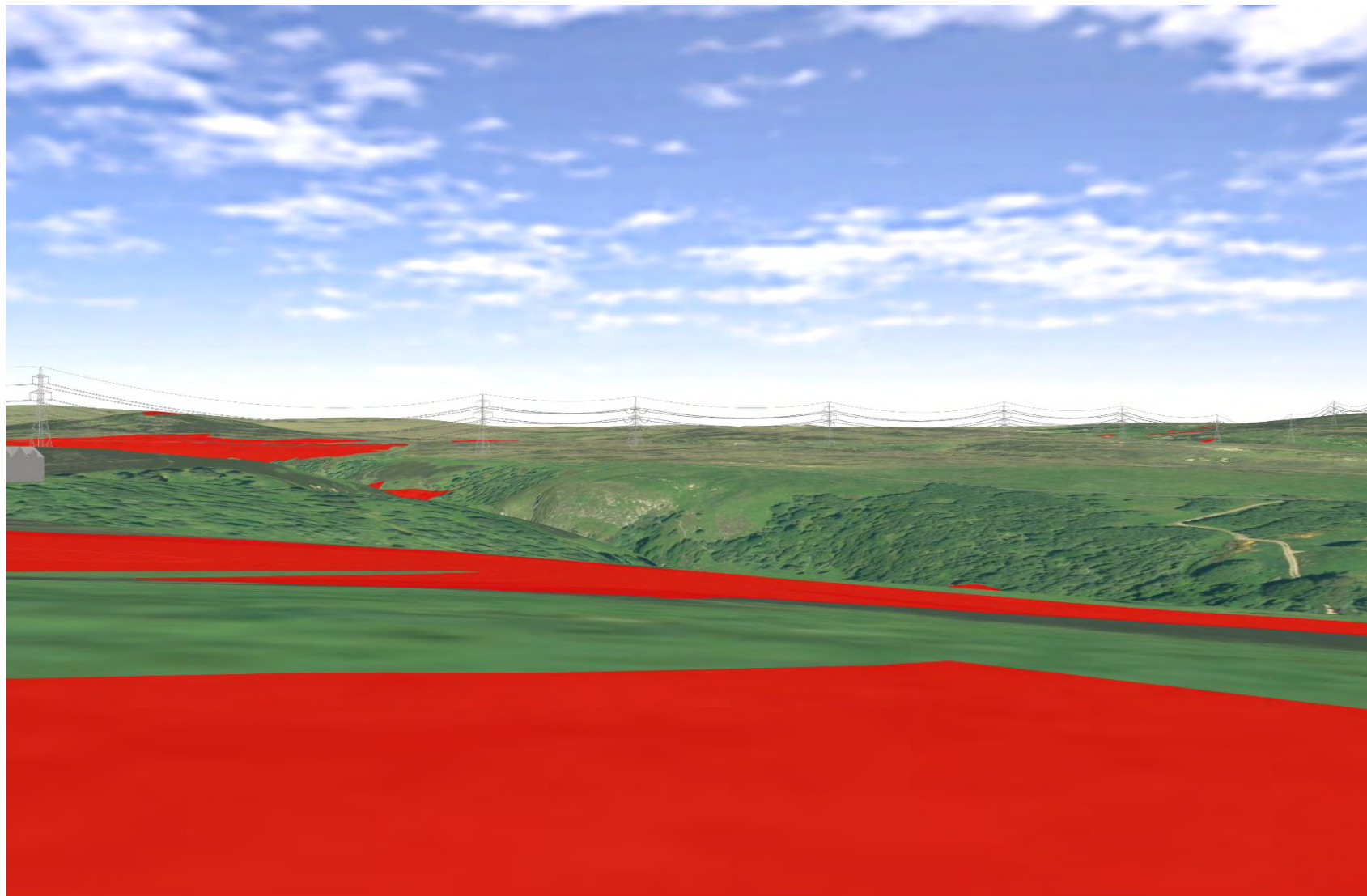




Plate 313 SM3521 - CHVP\_053 - from asset towards Proposed Development (45°)

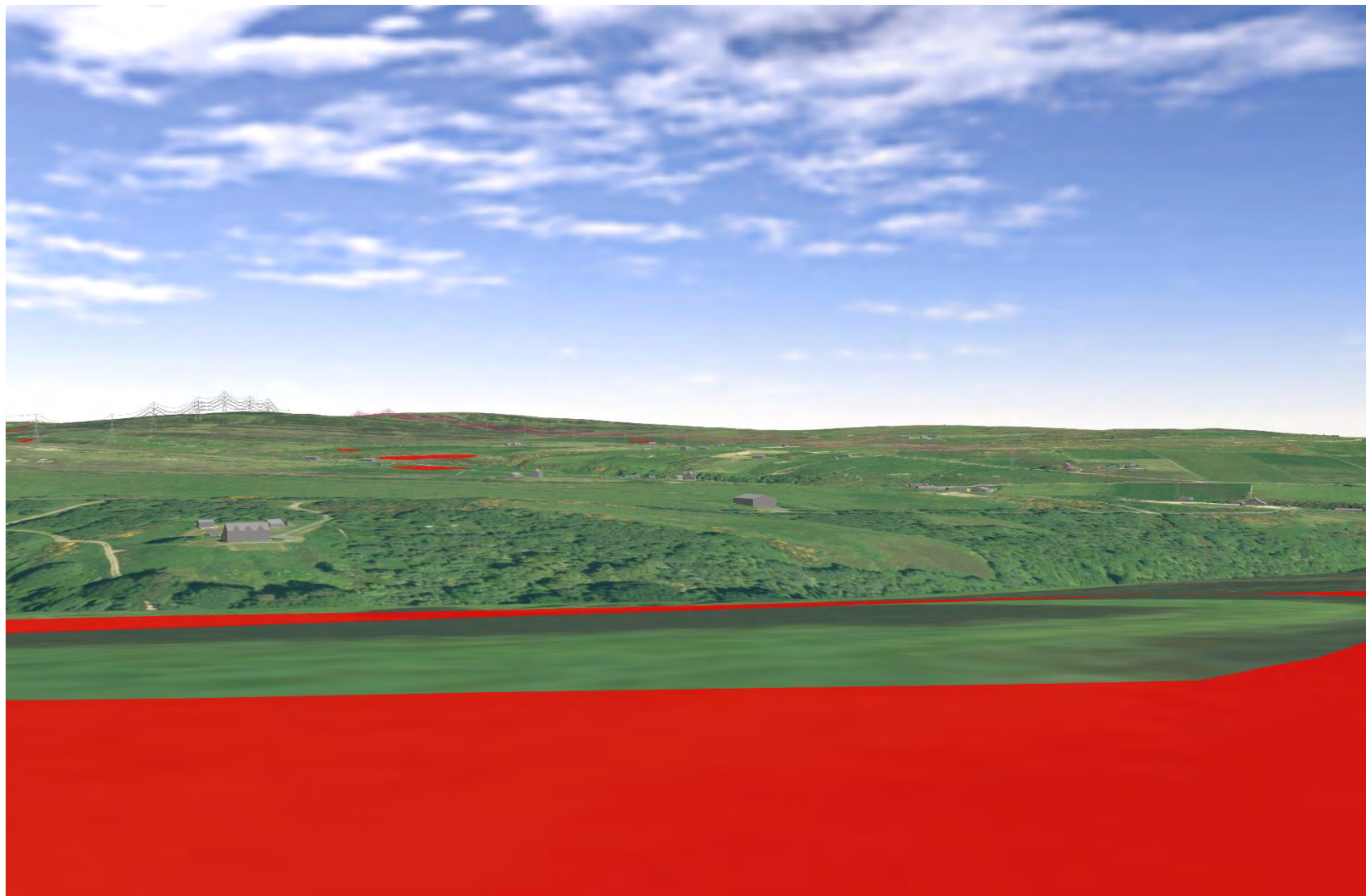


Plate 314 SM3521 - CHVP\_053 - from asset towards Proposed Development (225°)




Plate 315 SM3521 - CHVP\_053 - from asset towards Proposed Development (270°)







Plate 316 SM3521 - CHVP\_053 - from asset towards Dunbeath Water Valley, SM511, SM512, and Proposed Development (315°)



**Plate 317 GDL00150 - CHVP\_54 - Key landscape views from northern coastal road in Dunbeath (North of Dunbeath Water) towards the castle and GDL are from north along the coastal road (200°)**




Plate 318 GDL00150 - CHVP\_55 - View of asset from the Southern A9 Approach (55°)







Plate 319 GDL00150 - CHVP\_56 - View from North Lodge to Castle (135°)



**Plate 320 GDL00150 - CHVP\_57 - From castle north-west along the main avenue and over the formal gardens (314°)**





Plate 321 GDL00150 - CHVP\_58 - from castle looking northeast along coastline (43°)





**Plate 322 GDL00150 - CHVP\_59 - from castle grounds looking north along coastal road with glimpse of Proposed Development (0°)**






Plate 323 GDL00150 - CHVP\_60 - from castle grounds looking south along coastline (180°)



**Plate 324 GDL00150 - CHVP\_61 - from castle grounds looking southwest towards coastal road A9 (247°)**





**Plate 325 SM526 - CHVP\_62 - from asset towards Proposed Development (45°)**





Plate 326 SM526 - CHVP\_62 - from asset towards Proposed Development (90°)



**Plate 327 SM526 - CHVP\_62 - from asset towards Proposed Development (135°)**






Plate 328 SM526 - CHVP\_62 - from asset towards Berriedale Water and Proposed Development (180°)

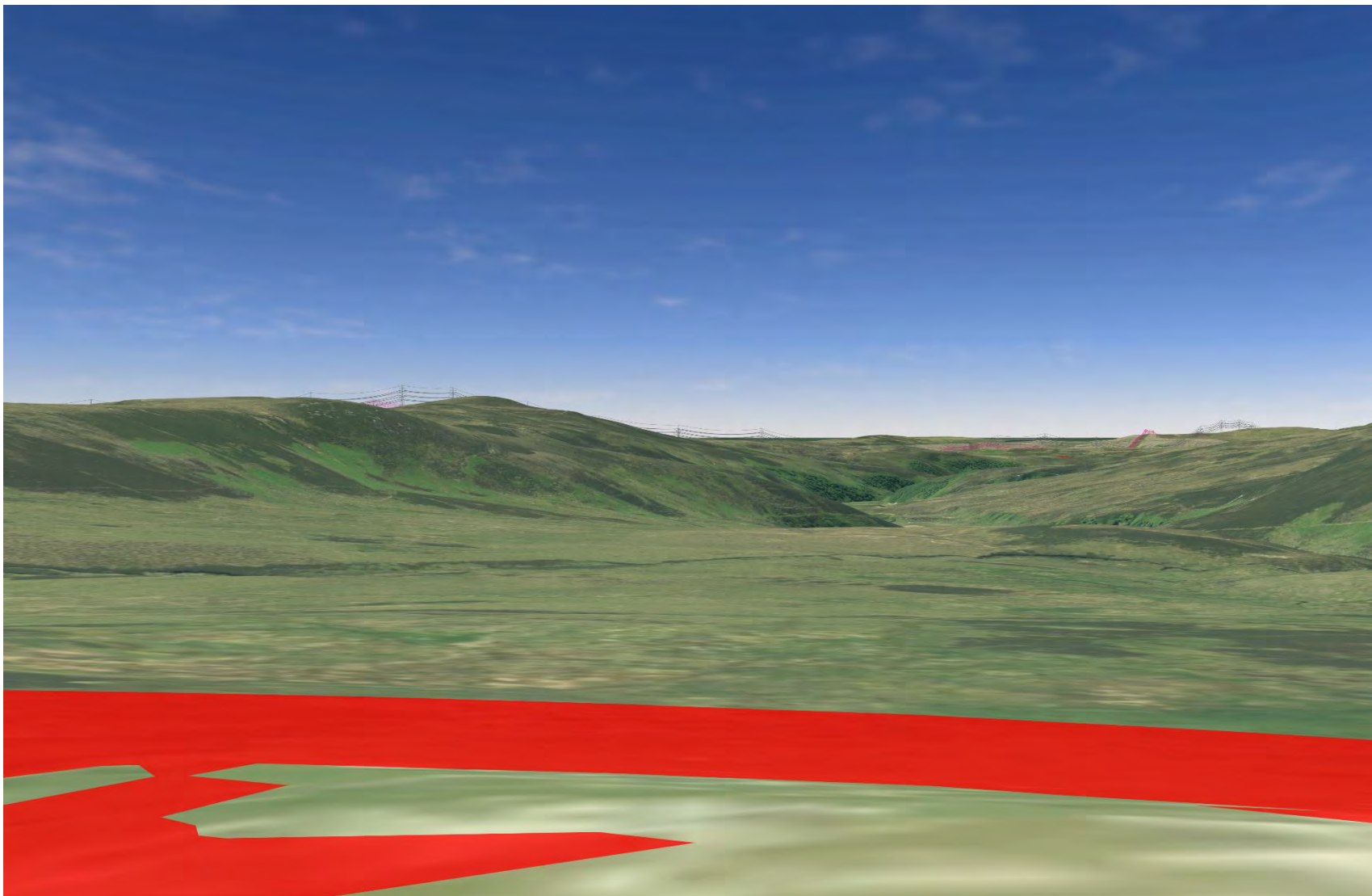


Plate 329 LB7936 - CHVP\_63 - from castle asset to Proposed Development (0°)



Plate 330 LB7936 - CHVP\_63 - from castle asset to South (180°)






Plate 331 LB7936 - CHVP\_63 - from castle asset to Proposed Development (225°)






Plate 332 LB7936 - CHVP\_63 - from castle asset to Proposed Development (270°)

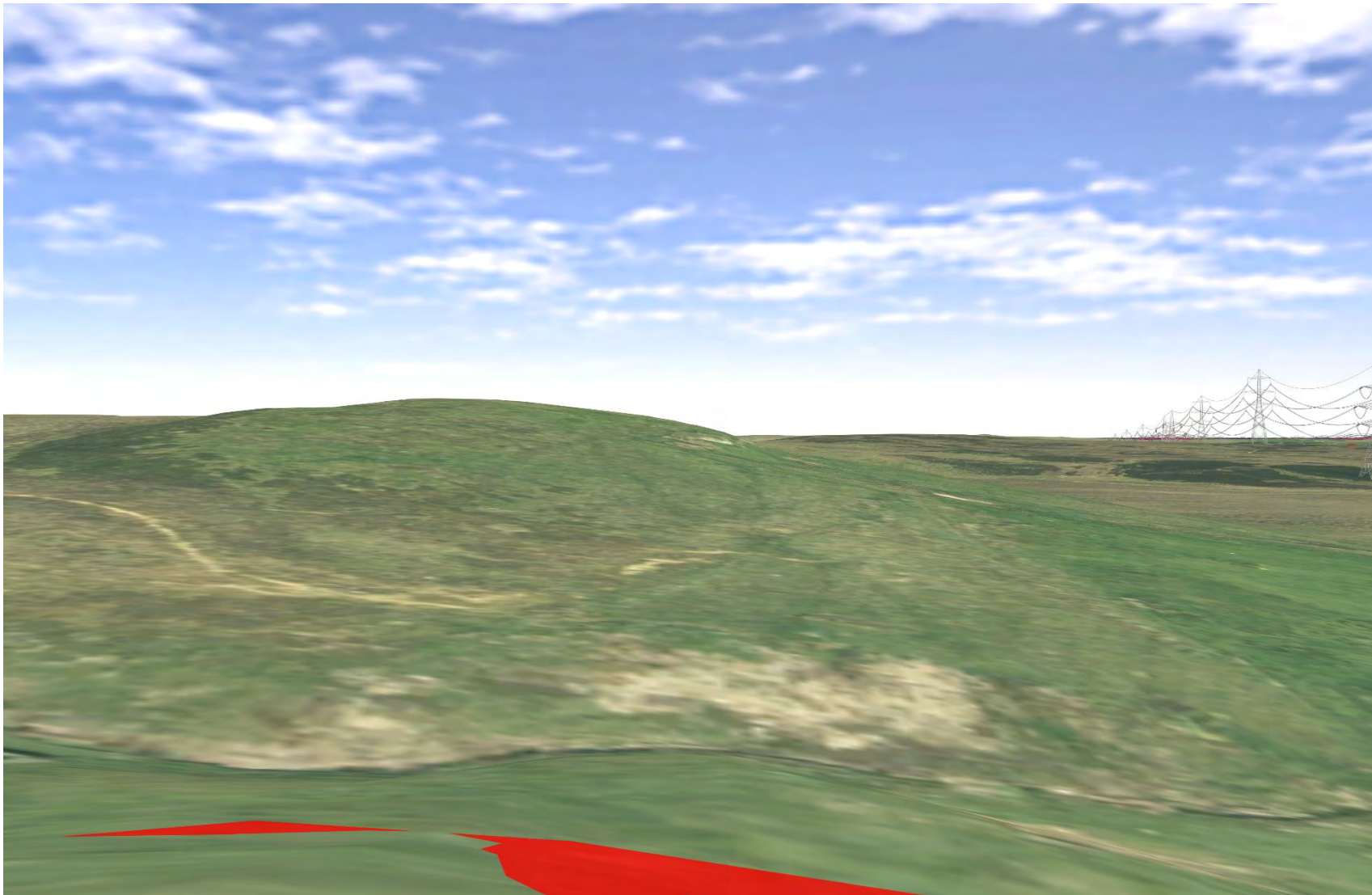


**Plate 333 LB7936 - CHVP\_63 - from castle asset to Proposed Development (315°)**





**Plate 334 SM596 - CHVP\_64 - from asset towards New Temporary Access Track (0°)**



**Plate 335 SM596 - CHVP\_64 - from asset towards Proposed Development (45°)**






Plate 336 SM596 - CHVP\_64 - from asset towards Proposed Development (90°)






Plate 337 SM596 - CHVP\_64 - from asset towards Proposed Development (135°)




Plate 338 SM596 - CHVP\_64 - from asset towards Proposed Development (180°)




Plate 339 SM596 - CHVP\_64 - from asset towards SM424 (112°)








Plate 340 SM596 - CHVP\_64 - from asset towards SM502 (156°)



**Plate 341 MHG13502, MHG32405 - (SM502) - CHVP\_65 - from MHG13502 towards Proposed Development (0°)**



**Plate 342 MHG13502 MHG32405 (SM502) - CHVP\_65 - from MHG13502 towards Proposed Development (45°)**





**Plate 343 MHG13502, MHG32405 - (SM502) - CHVP\_65 - from MHG13502 towards Proposed Development (90°)**



**Plate 344 MHG13502, MHG32405 - (SM502) - CHVP\_65 - from MHG13502 towards Proposed Development and MHG32405 overlooking SM502 in the middle (135°)**






Plate 345 MHG13502, MHG32405 - (SM502) - CHVP\_65 - from MHG13502 towards Proposed Development (180°)







**Plate 346 MHG13502, MHG32405 - (SM502) - CHVP\_66 - From MHG32405 towards Proposed Development (0°)**



**Plate 347 MHG13502, MHG32405 - (SM502) - CHVP\_66 - From MHG32405 towards Proposed Development (45°)**



**Plate 348 MHG13502, MHG32405 - (SM502) - CHVP\_66 - From MHG32405 towards Proposed Development (90°)**





**Plate 349 MHG13502, MHG32405 - (SM502) - CHVP\_66 - From MHG32405 towards Proposed Development (135°)**






Plate 350 MHG13502, MHG32405 - (SM502) - CHVP\_66 - From MHG32405 towards Proposed Development (180°)




**Plate 351 MHG13502, MHG32405 - (SM502) - CHVP\_66 - From MHG32405 towards Proposed Development (225°)**





**Plate 352 MHG13502, MHG32405 - (SM502) - CHVP\_66 - From MHG32405 towards Proposed Development (270°)**



**Plate 353 MHG13502, MHG32405 - (SM502) - CHVP\_66 - From MHG32405 towards Proposed Development and MHG13502, overlooking SM502 in the middle (315°)**




Plate 354 SM424 - CHVP\_67 - from asset towards Proposed Development (0°)







Plate 355 SM424 - CHVP\_67 - from asset towards Access Track upgrade required and water course (180°)



**Plate 356 SM424 - CHVP\_67 - from asset towards Proposed Development (225°)**






Plate 357 SM424 - - from asset towards Proposed Development (270°)







**Plate 358 SM424 - CHVP\_67 - from asset towards Proposed Development and SM596 (315°)**



**Plate 359 SM424 - CHVP\_67 - from asset towards Proposed Development and SM502 (247°)**



**Plate 360 SM502 - CHVP\_68 - from asset towards SM596 and Proposed Development (0°)**





**Plate 361 SM502 - CHVP\_68 - from asset towards Proposed Development (45°)**



**Plate 362 SM502 - CHVP\_68 - from asset towards Proposed Development (90°)**




Plate 363 SM502 - CHVP\_68 - from asset towards Proposed Development (135°)







Plate 364 SM502 - CHVP\_68 - from asset towards Proposed Development (180°)



**Plate 365 SM502 - CHVP\_68 - from asset towards SM424 and Proposed Development (67°)**



Plate 366 SM502 - CHVP\_68 - from asset towards SM596 (337°)






Plate 367 SM3476 - CHVP\_69 - from asset towards northern bend of Berriedale Water (0°)




Plate 368 SM3476 - CHVP\_69 - from asset towards Berriedale Water and Proposed Development (45°)

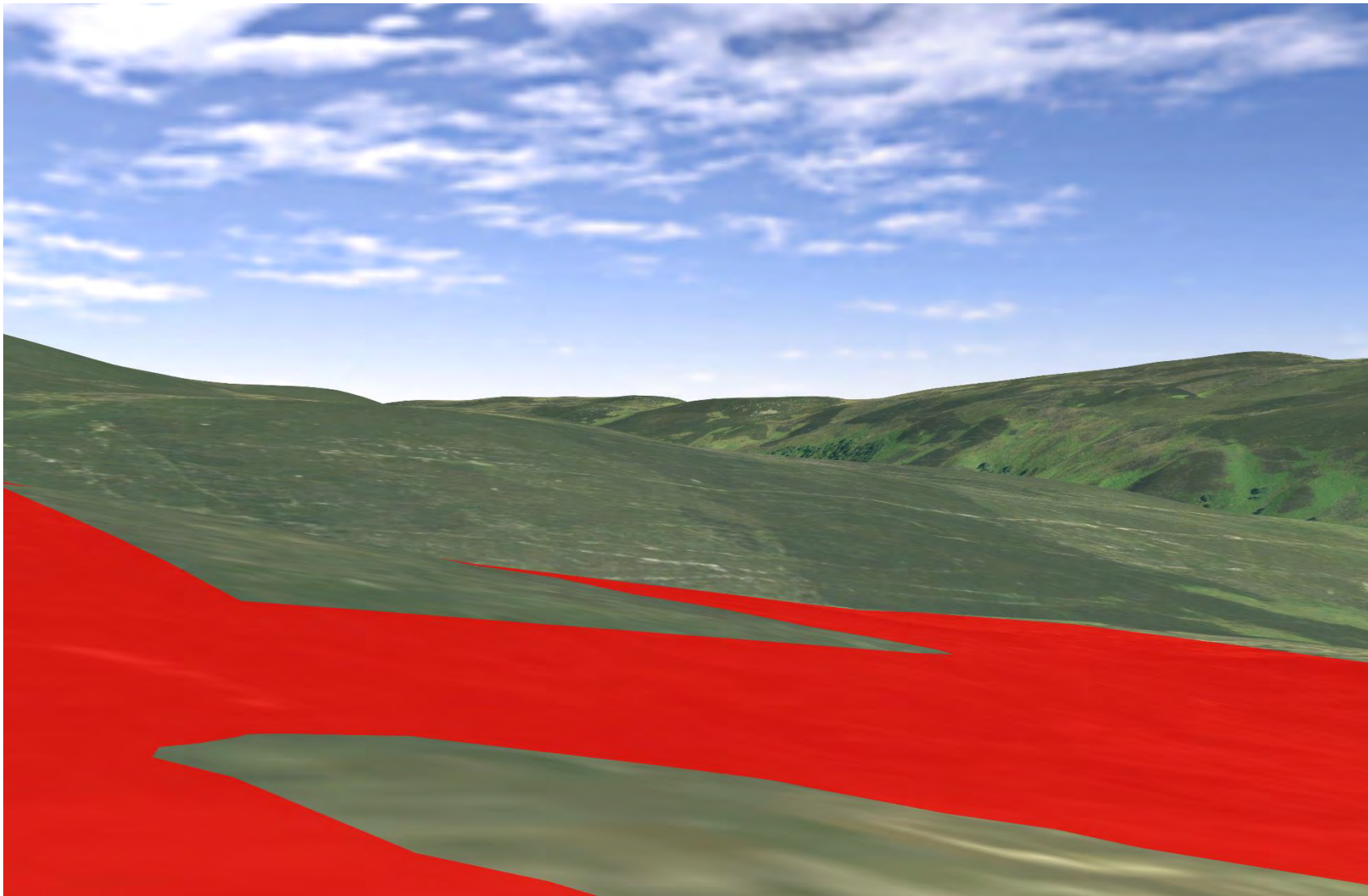
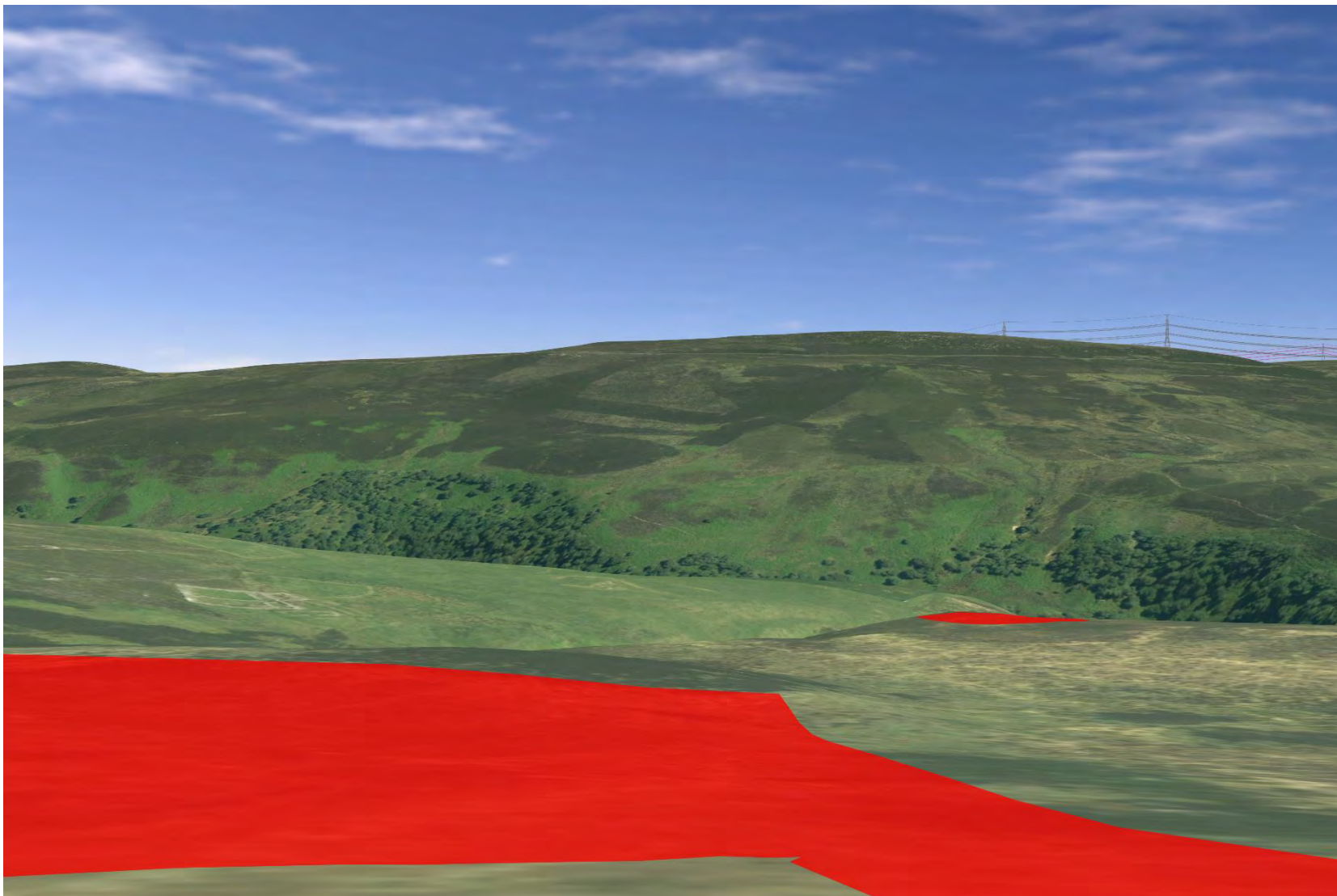





Plate 369 SM3476 - CHVP\_69 - from asset towards Berriedale Water and Proposed Development (90°)





**Plate 370 SM3476 - CHVP\_69 - from asset towards Berriedale Water, SM422 and Proposed Development (135°)**



**Plate 371 SM3476 - CHVP\_69 - from asset towards Berriedale Water and Proposed Development (180°)**




Plate 372 SM3476 - CHVP\_69 - from asset towards Langwell Water (225°)






Plate 373 SM3476 - CHVP\_69 - from asset towards SM447 and SM518 (202°)




Plate 374 SM422 - CHVP\_70 - from asset towards northern bend of Berriedale Water (0°)

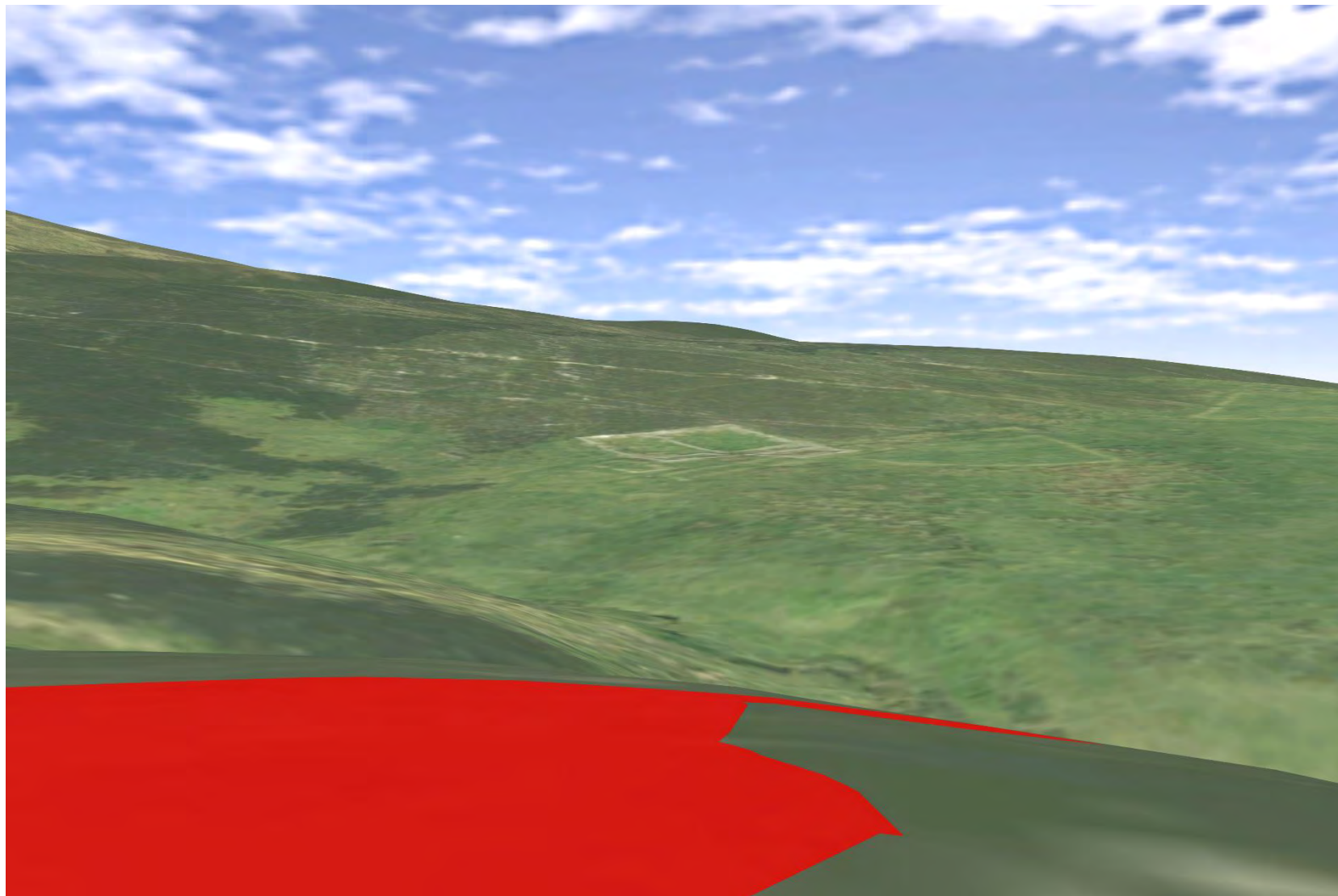


Plate 375 SM422 - CHVP\_70 - from asset towards Berriedale Water and Proposed Development (45°)

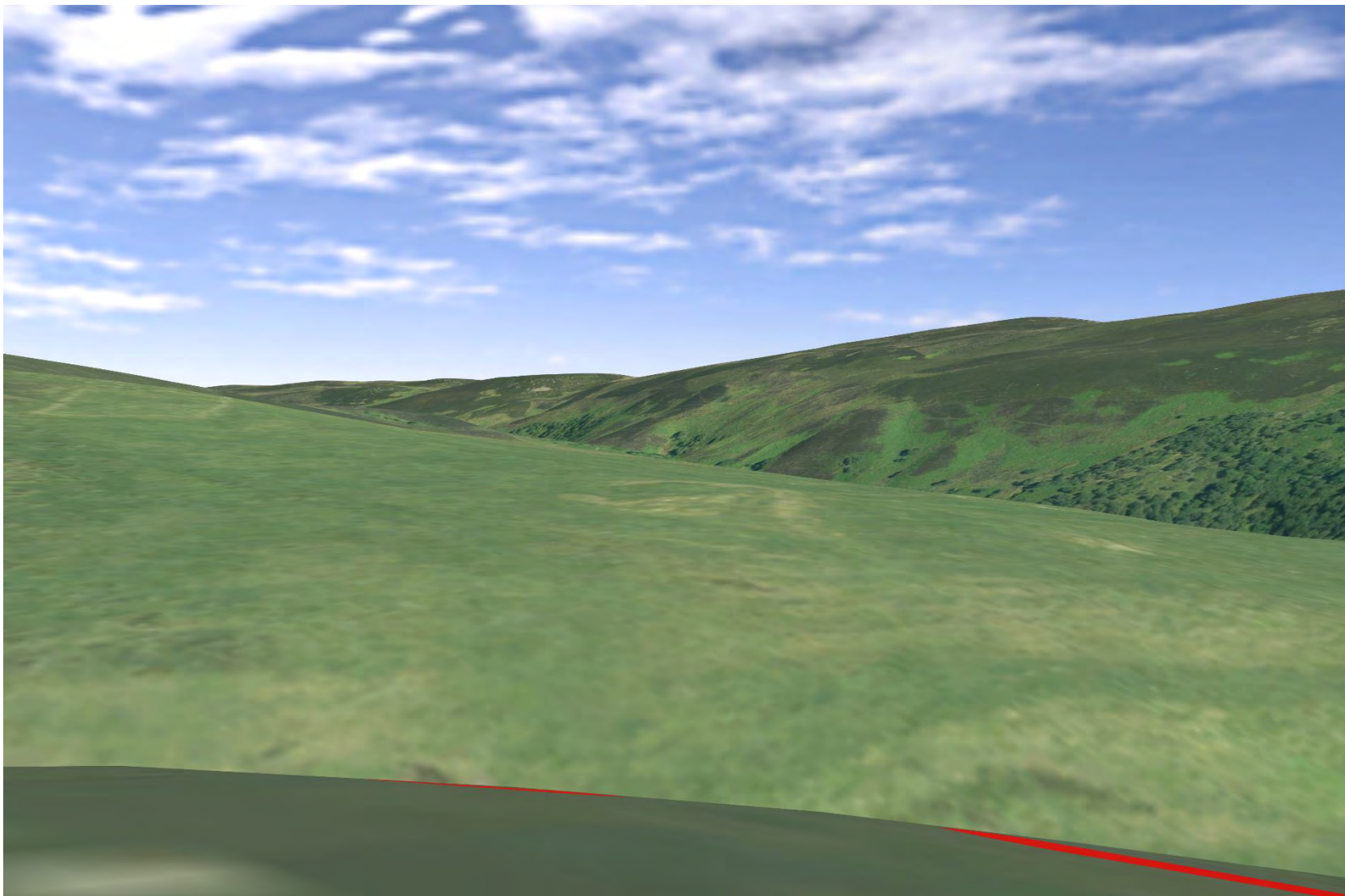





Plate 376 SM422 - CHVP\_70 - from asset towards Berriedale Water and Proposed Development (90°)



Plate 377 SM422 - CHVP\_70 - from asset towards Berriedale Water and Proposed Development (135°)





**Plate 378 SM422 - CHVP\_70 - from asset towards Berriedale Water and Proposed Development (180°)**






Plate 379 SM422 - CHVP\_70 - from asset towards SM447 and SM518 (225°)




Plate 380 SM422 - CHVP\_70 - from asset towards SM3476 (290°)

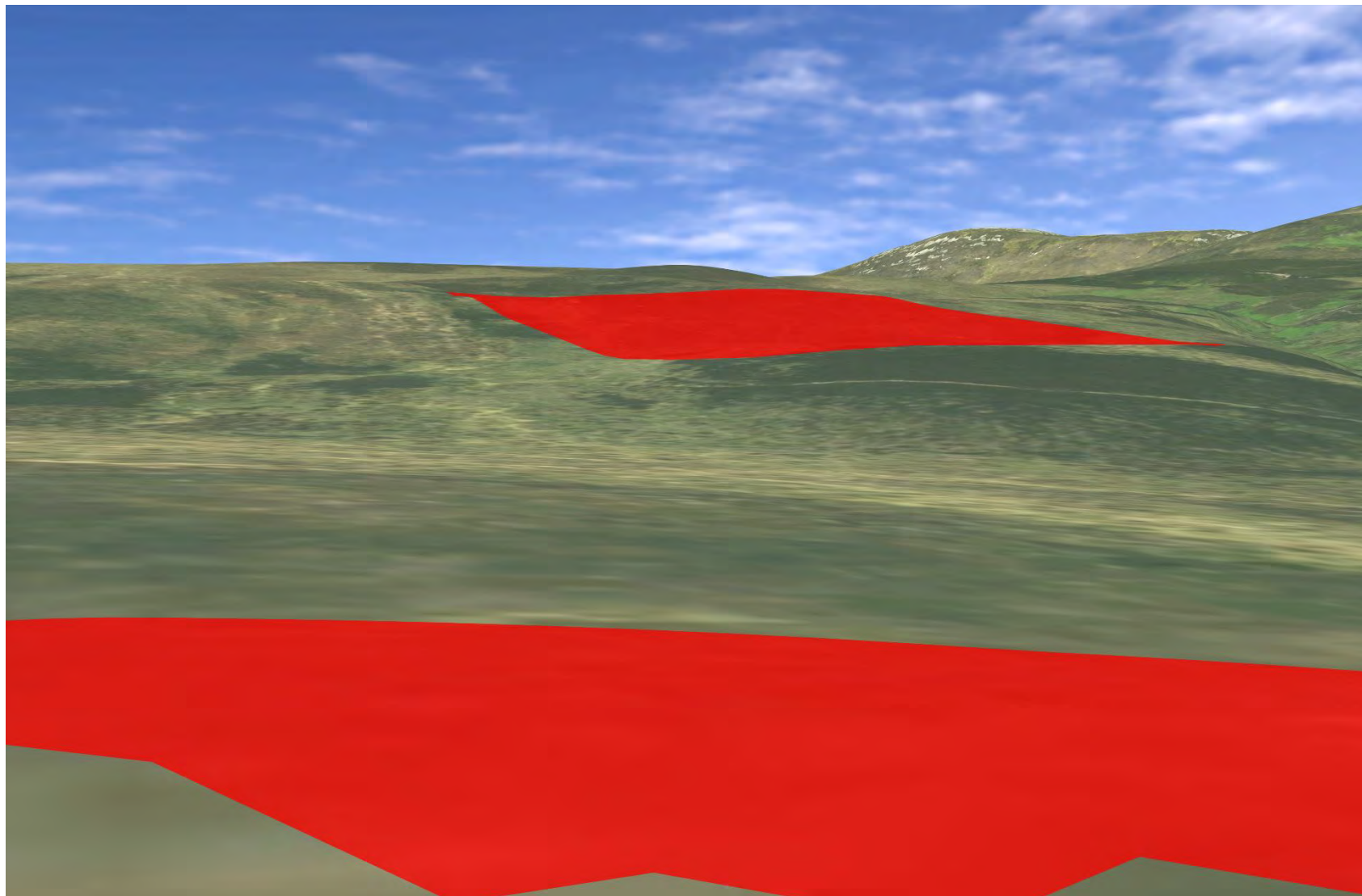


Plate 381 SM447 - CHVP\_71 - from asset towards northern bend of Berriedale Water and SM3476 (0°)

