

Plate 382 SM447 - CHVP_71 - from asset towards SM422, Berriedale Water, and Proposed Development (45°)

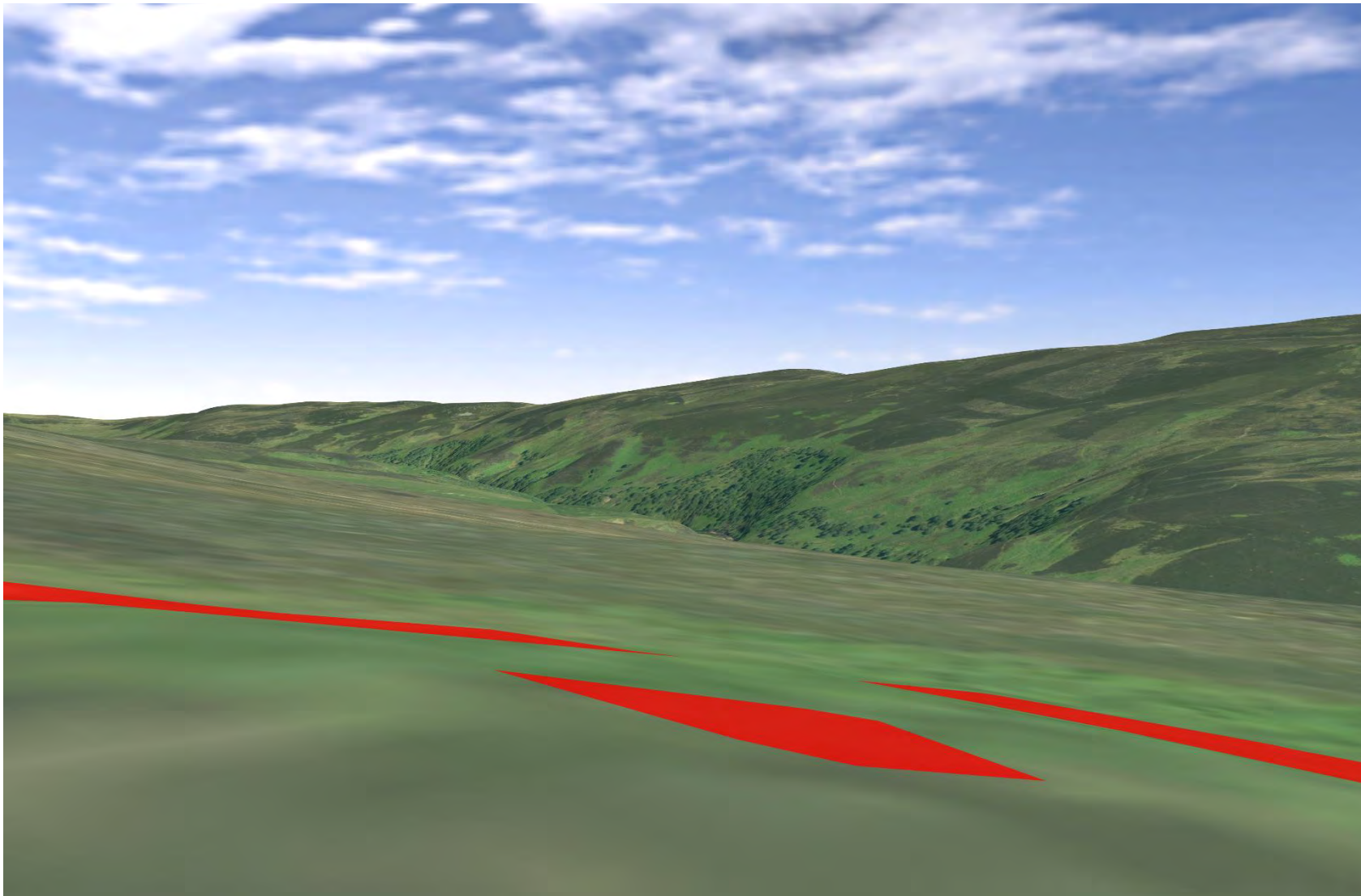


Plate 383 SM447 - CHVP_71 - from asset towards Berriedale Water and Proposed Development (90°)




Plate 384 SM447 - CHVP_71 - from asset towards Berriedale Water and Proposed Development (135°)



Plate 385 SM447 - CHVP_71 - from asset towards Berriedale Water and Proposed Development (180°)



Plate 386 SM447 - CHVP_71 - from asset towards Berriedale Water and SM518 (225°)

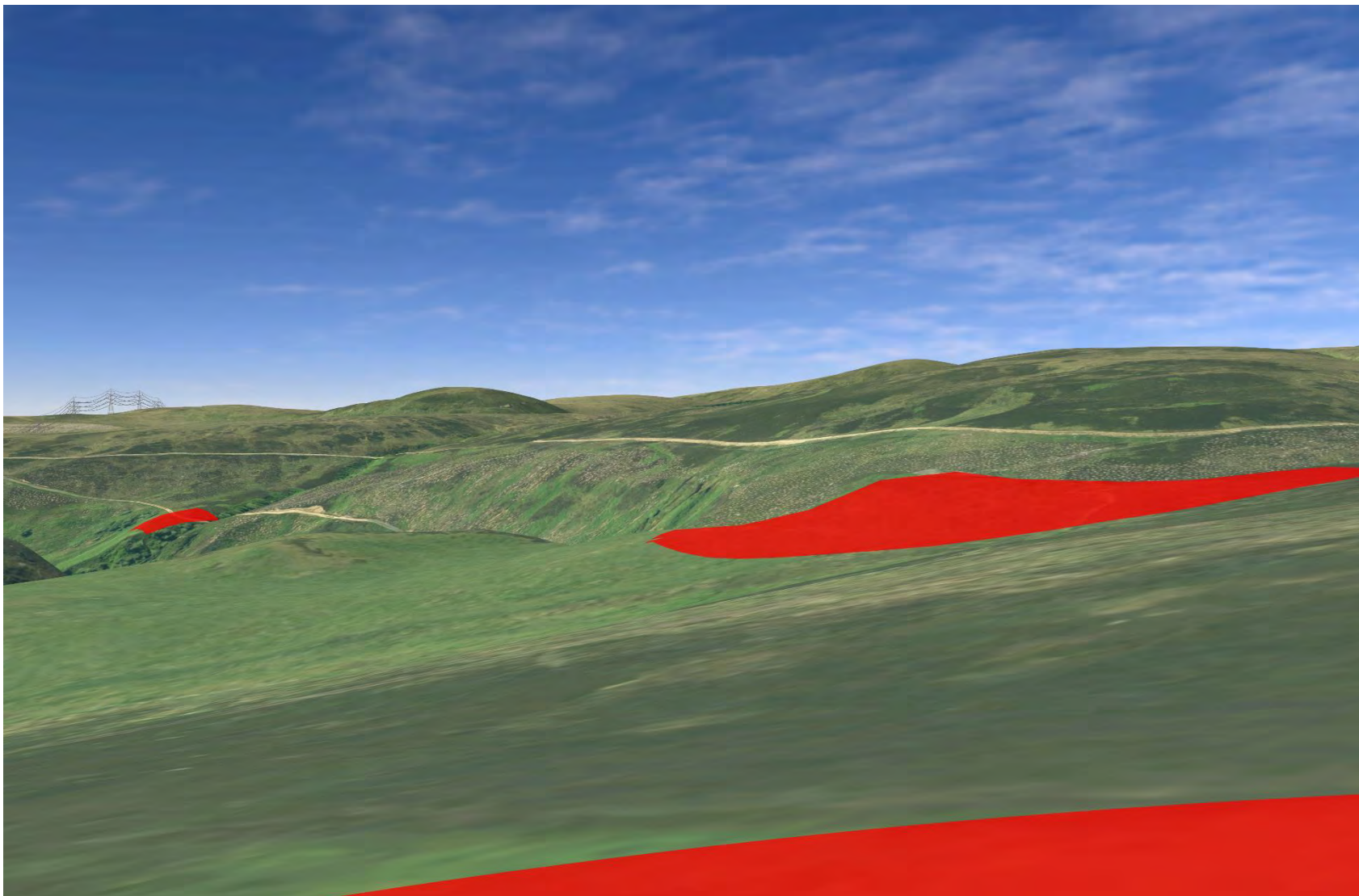


Plate 387 SM518 - CHVP_72 - from asset towards northern bend of Berriedale Water (0°)




Plate 388 SM518 - CHVP_72 - from asset towards Berriedale water and SM422 and SM447 (45°)




Plate 389 SM518 - CHVP_72 - from asset towards Berriedale Water and Proposed Development (90°)



Plate 390 SM518 - CHVP_72 - from asset towards Berriedale Water and Proposed Development (135°)



Plate 391 SM518 - CHVP_72 - from asset towards Berriedale Water and Proposed Development (180°)

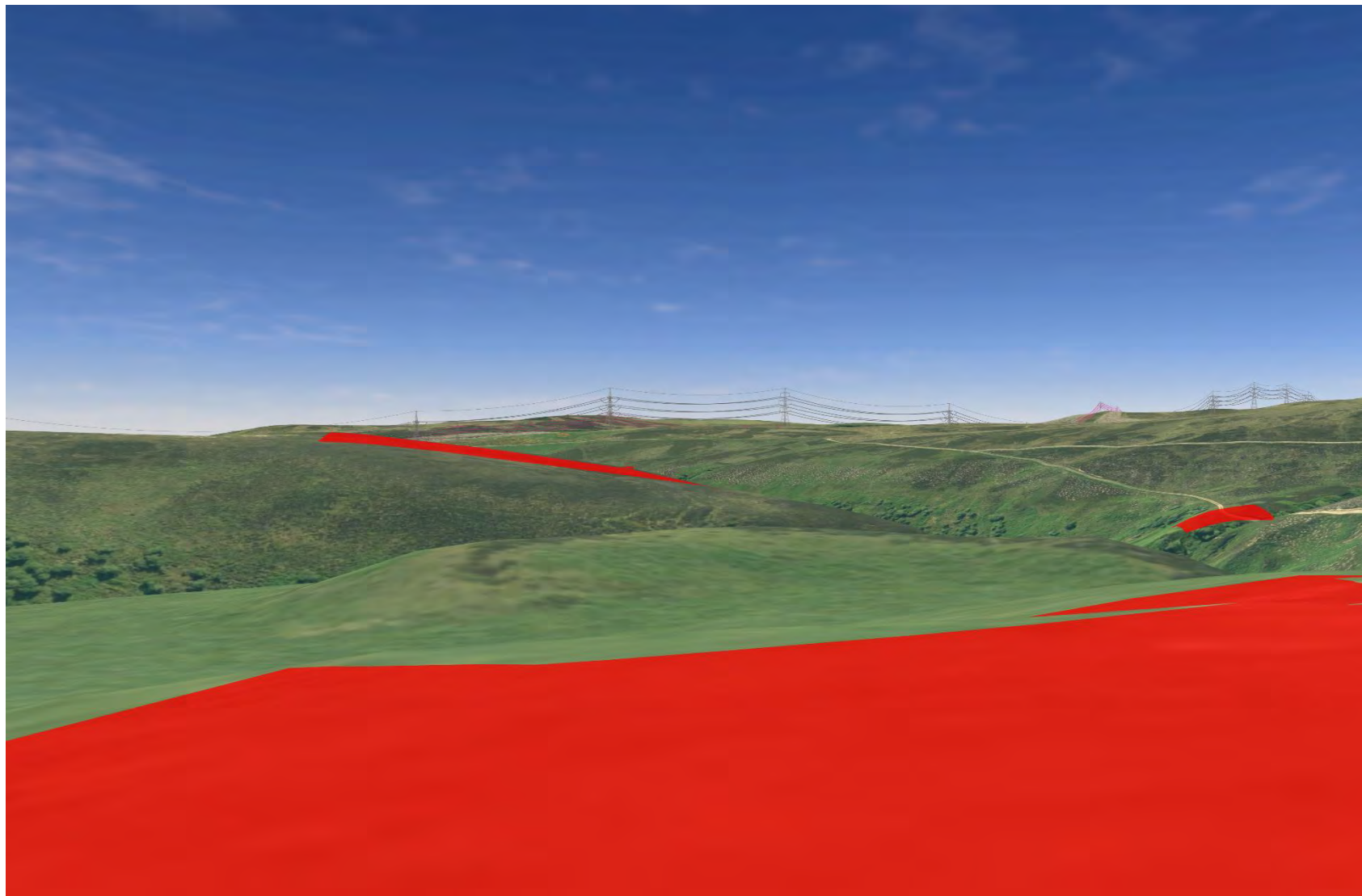


Plate 392 SM518 - CHVP_72 - from asset towards Berriedale Water and Proposed Development (225°)

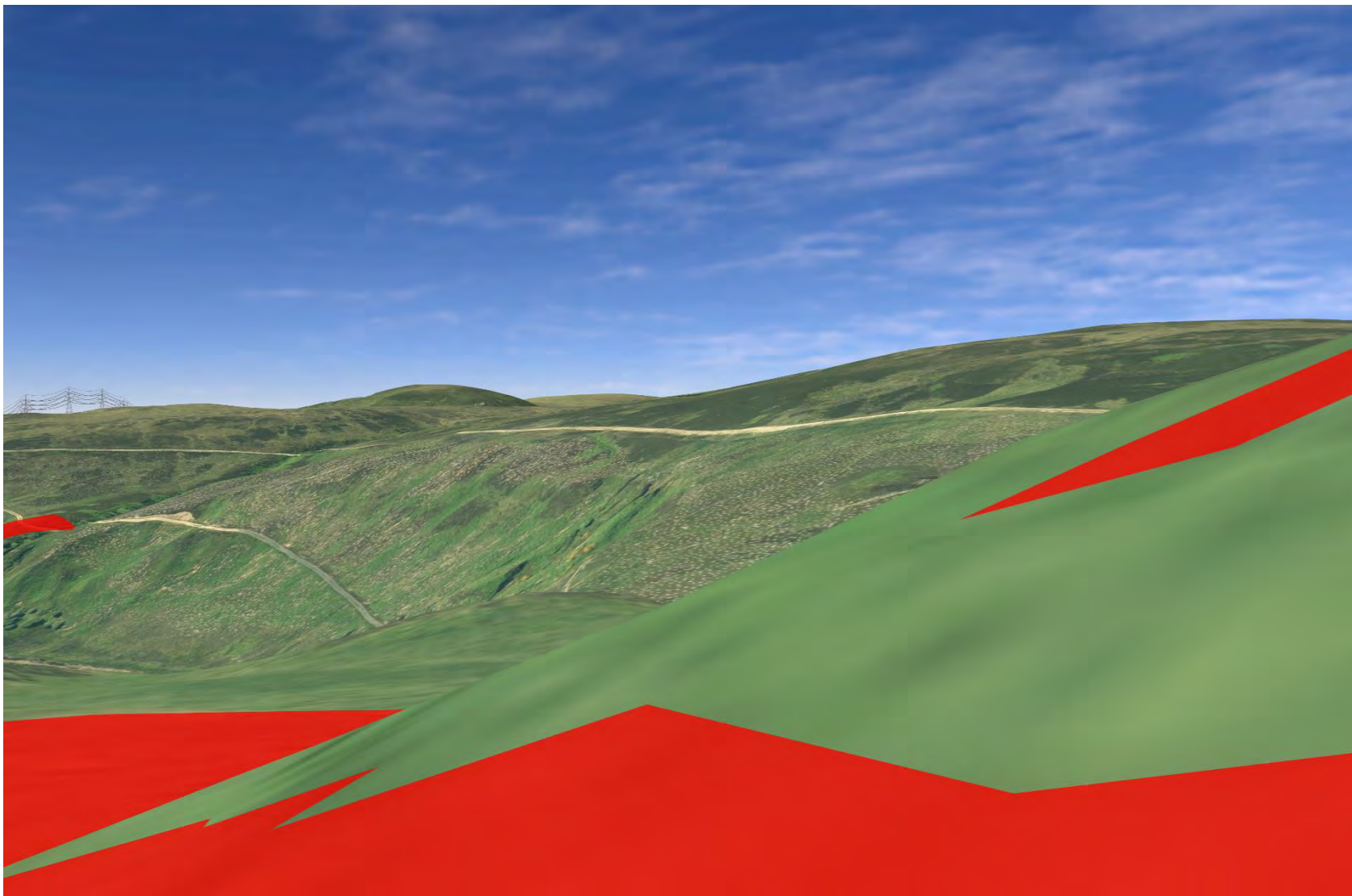


Plate 393 SM518 - CHVP_72 - from asset towards SM3476 (22°)




Plate 394 SM3475 - CHVP_73 - from asset towards Proposed Development and with Beinn nan Coireag to the north-east (45°)




Plate 395 SM3475 - CHVP_73 - from asset towards Proposed Development (90°)




Plate 396 SM3475 - CHVP_73 - from asset towards Proposed Development and SM577 (135°)




Plate 397 SM3475 - CHVP_73 - from asset towards Berriedale Water and Proposed Development (180°)

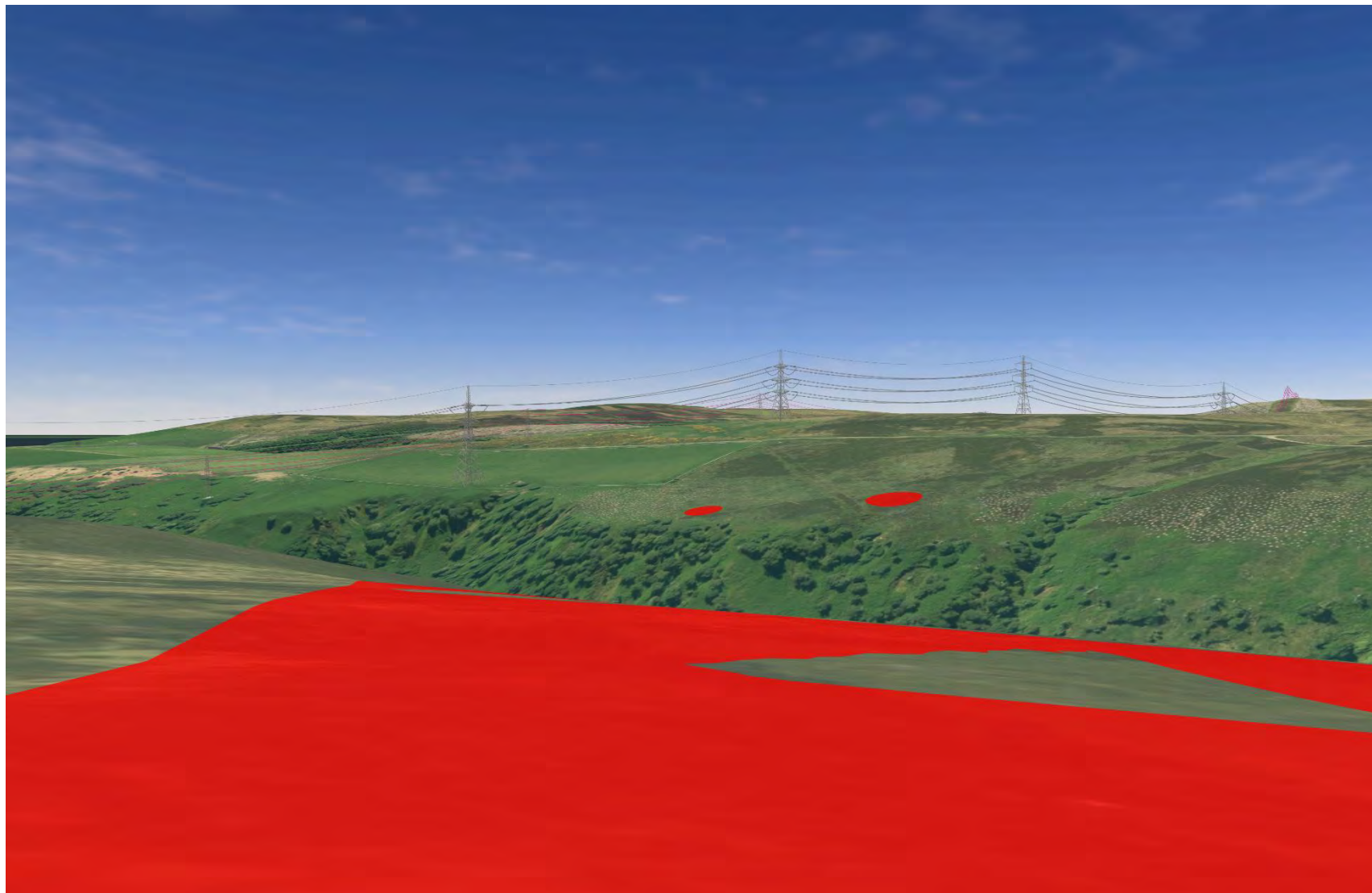


Plate 398 SM3475 - CHVP_73 - from asset Cnoc Bad Asgaraidh to the south-west and SM577 (225°)




Plate 399 SM3475 - CHVP_73 - from asset towards SM3473 (112°)




Plate 400 SM3475 - CHVP_73 - from asset towards SM577 (247°)

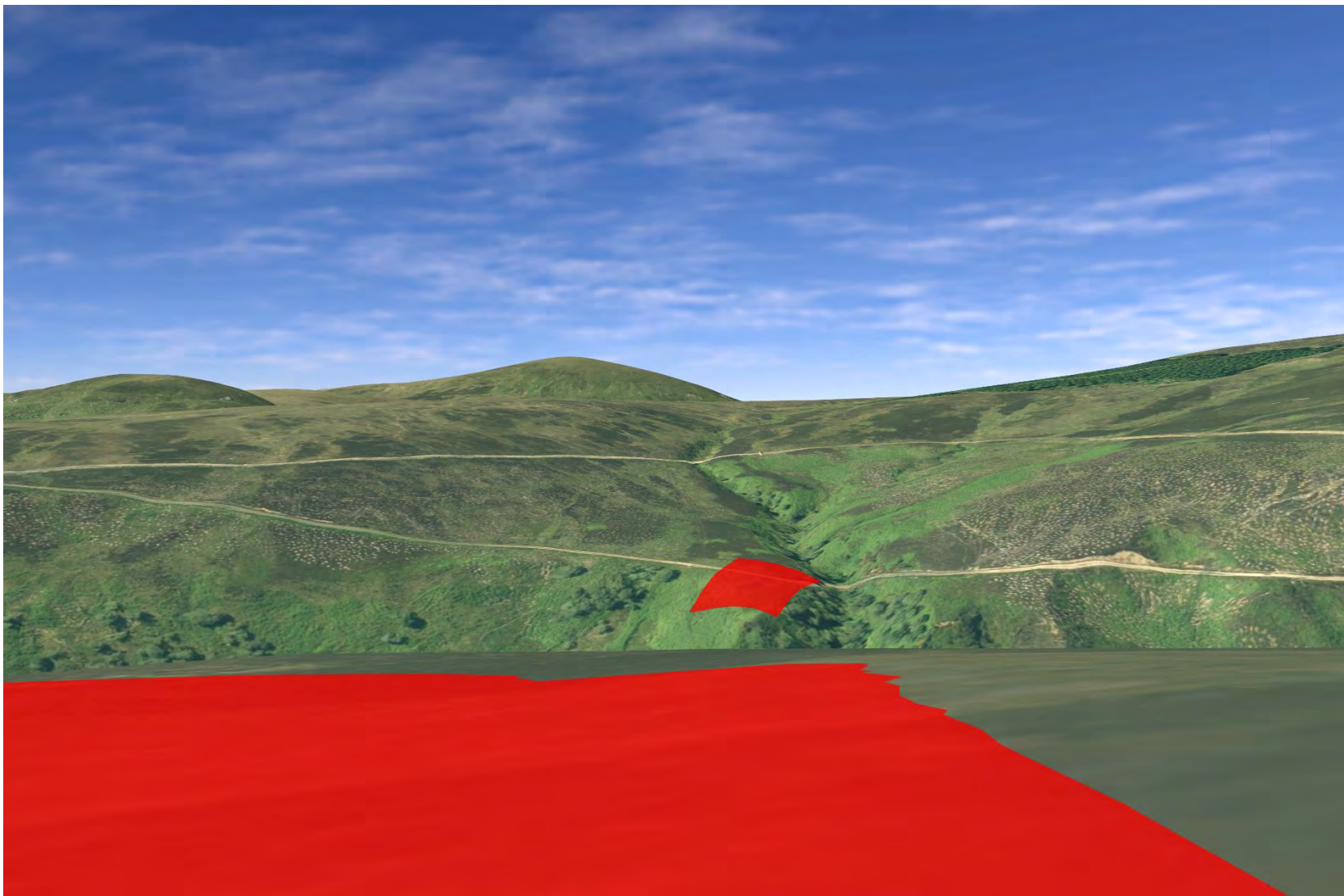


Plate 401 SM3477 - CHVP_74 - from asset towards Berridale Water and SM3475 (45°)




Plate 402 SM3477 - CHVP_74 - from asset towards Berriedale Water and Proposed Development (90°)

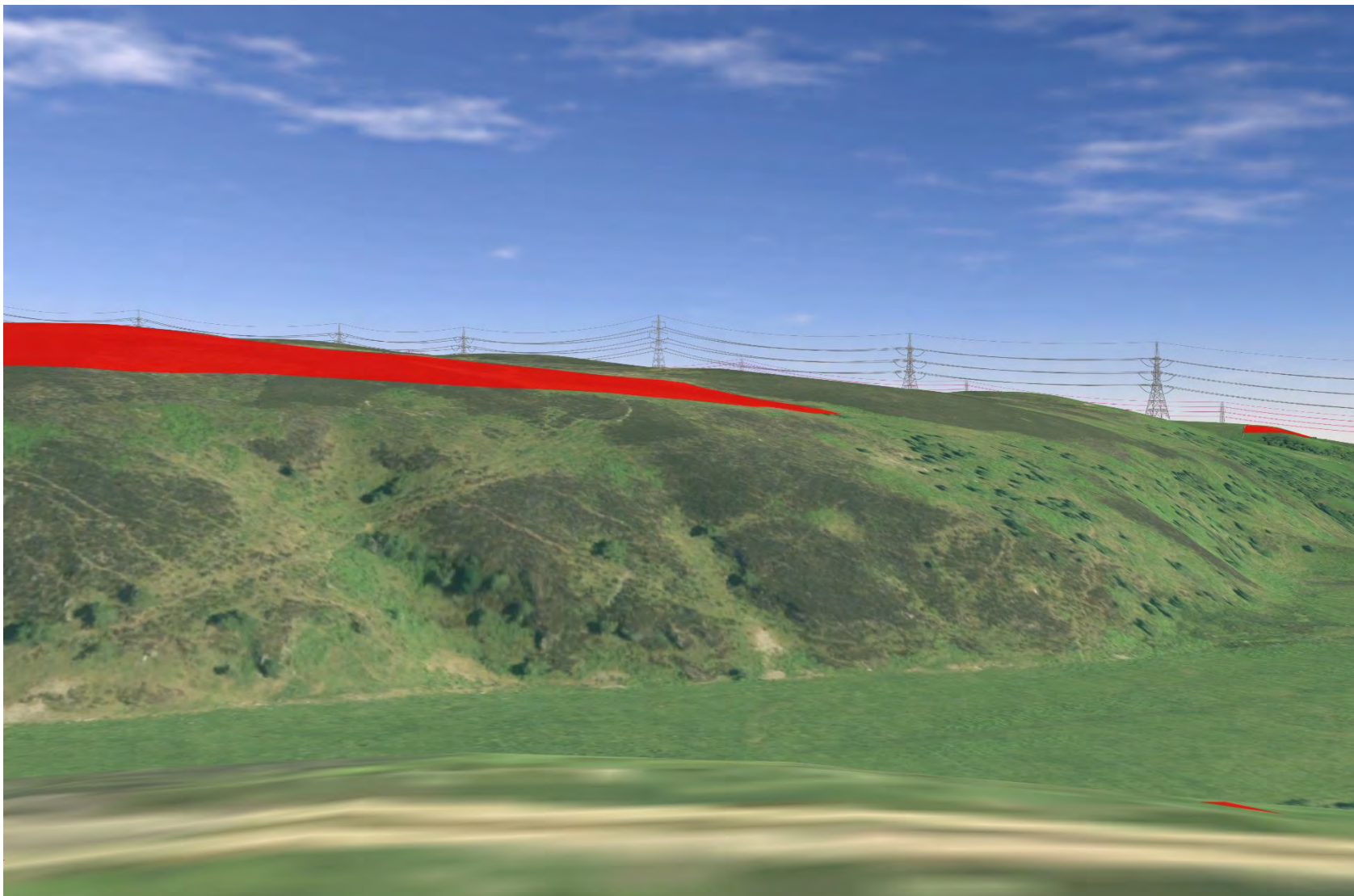


Plate 403 SM3477 - CHVP_74 - from asset towards Berriedale Water and Proposed Development (135°)



Plate 404 SM3477 - CHVP_74 - from asset towards Proposed Development (180°)




Plate 405 SM3477 - CHVP_74 - from asset Cnoc Bad Asgaraidh (225°)




Plate 406 SM3477 - CHVP_74 - from asset towards SM3473 (108°)




Plate 407 SM3473 - CHVP_75 - from asset towards Proposed Development (0°)

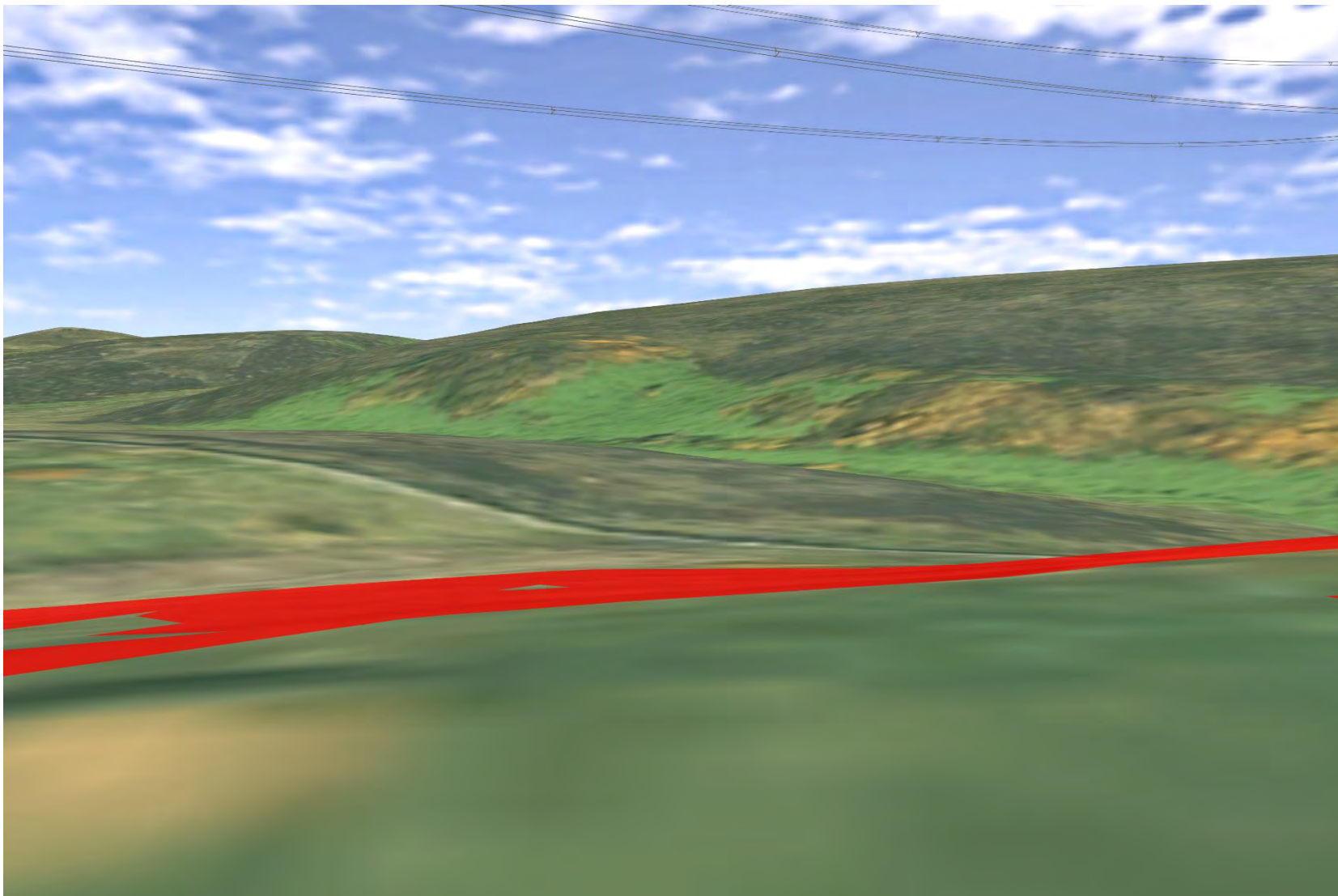


Plate 408 SM3473 - CHVP_75 - from asset towards Berriedale Water (180°)




Plate 409 SM3473 - CHVP_75 - from asset towards Berriedale Water, SM3559, SM3537, and Proposed Development (225°)




Plate 410 SM3473 - CHVP_75 - from asset towards Berriedale Water and Proposed Development (270°)




Plate 411 SM3473 - CHVP_75 - from asset towards SM3475 (315°)

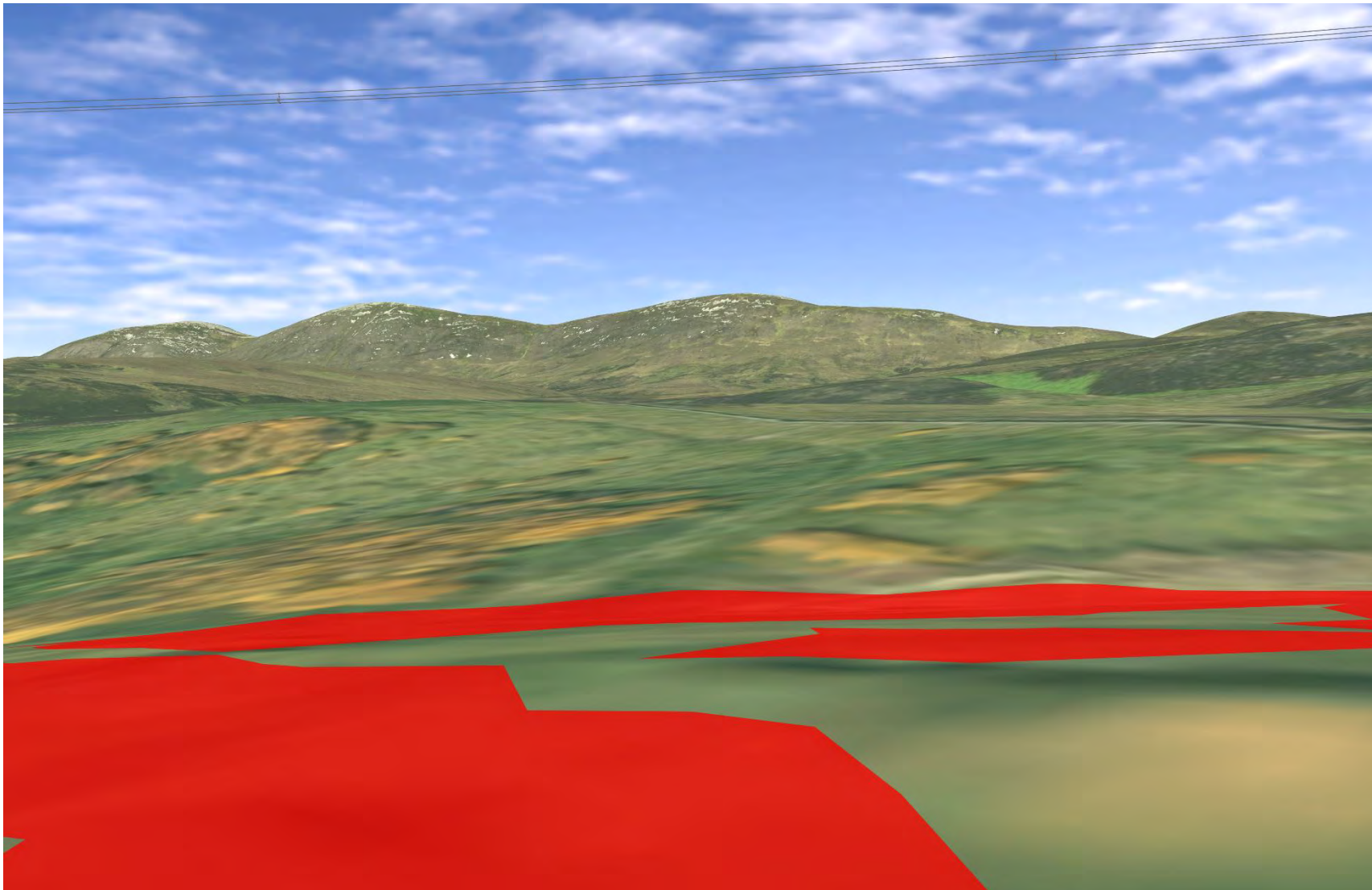


Plate 412 SM3473 - CHVP_75 - from asset towards SM577 (135°)

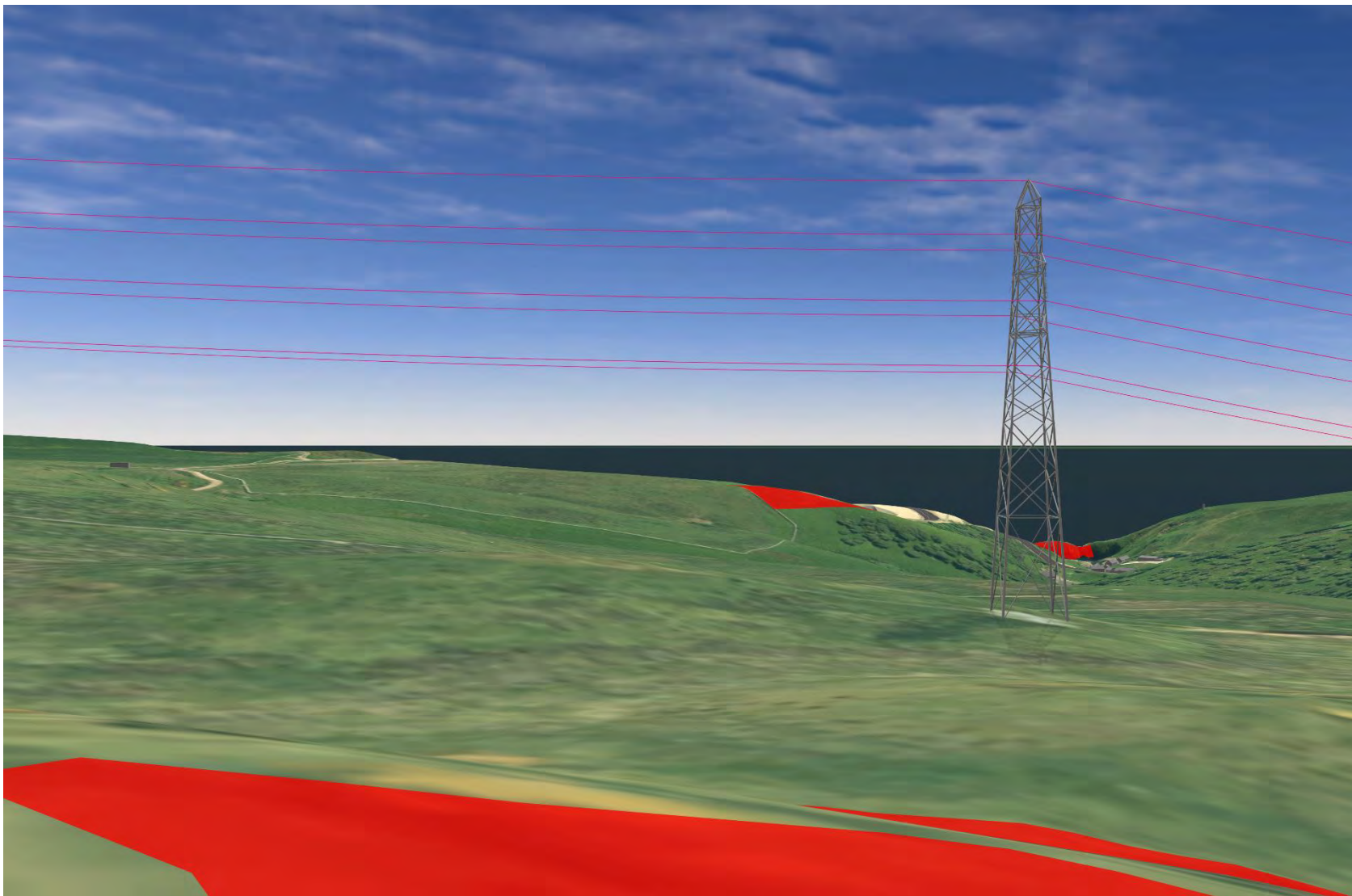


Plate 413 SM3473 - CHVP_75 - from asset towards SM3477 (292°)

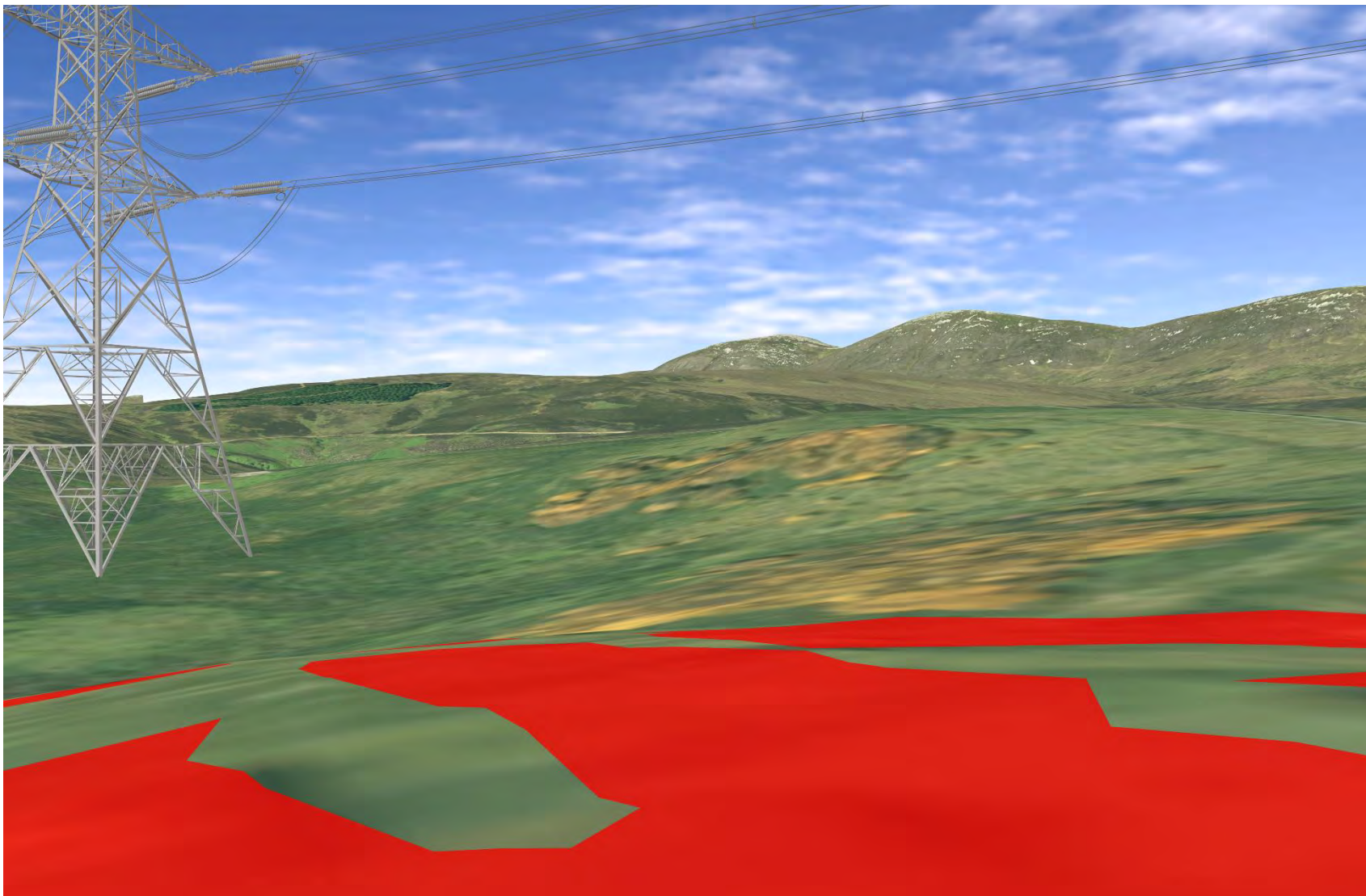


Plate 414 SM3537 - CHVP_76 - from asset towards Berridale Water and SM3474 (45°)




Plate 415 SM3537 - CHVP_76 - from asset towards SM3559, SM577 and Berriedale Water (90°)




Plate 416 SM3537 - CHVP_76 - from asset towards Proposed Development (135°)




Plate 417 SM3537 - CHVP_76 - from asset towards Proposed Development (180°)




Plate 418 SM3537 - CHVP_76 - from asset towards Proposed Development (225°)




Plate 419 SM3537 - CHVP_76 - from asset towards SM3475 (0°)

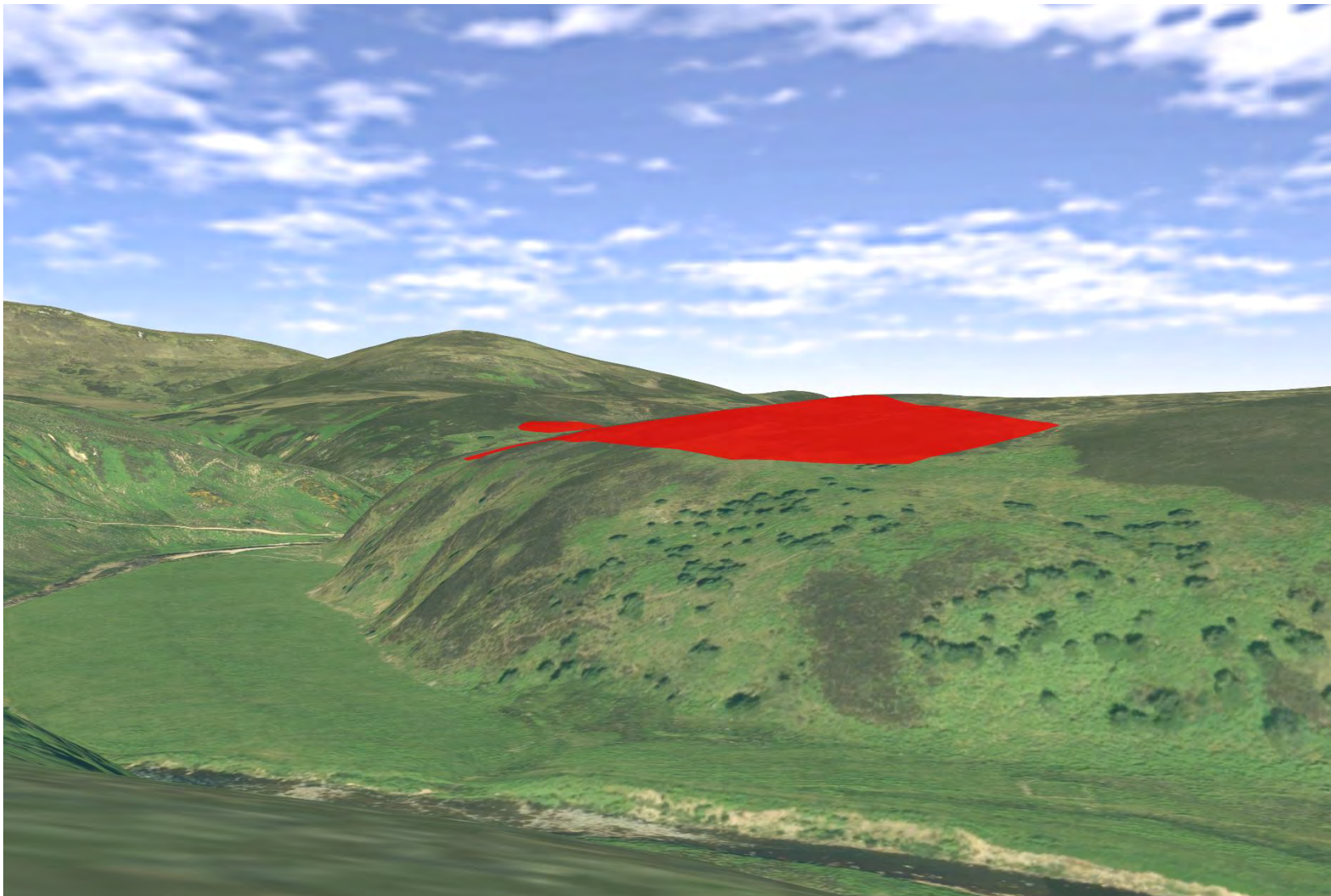


Plate 420 SM3537 - CHVP_76 - from asset towards SM3477 (315°)

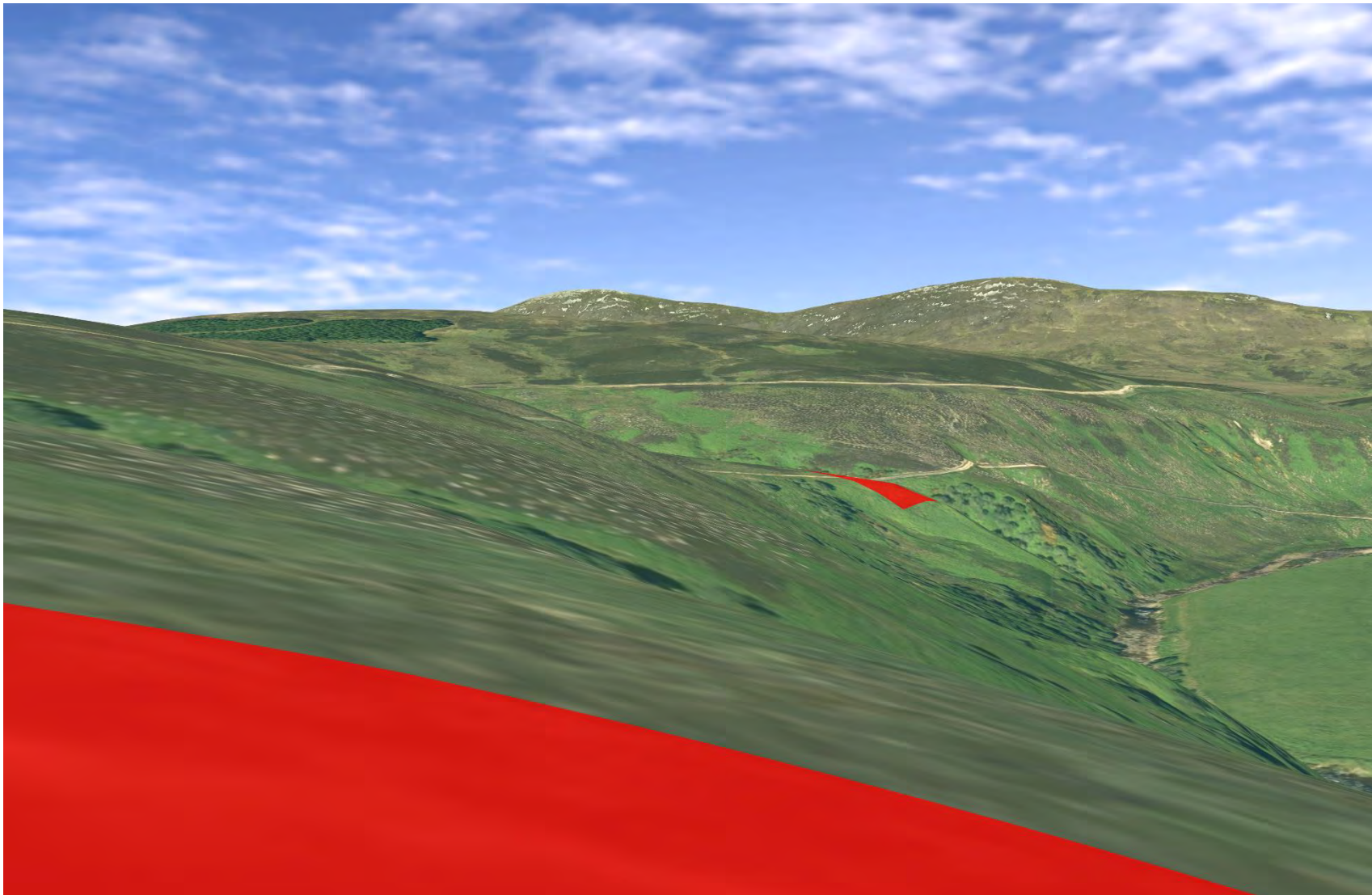


Plate 421 SM3559 - CHVP_77 - from asset towards SM3473, Berriedale Water and Proposed Development (45°)




Plate 422 SM3559 - CHVP_77 - from asset towards SM577, Berriedale Water and Proposed Development (90°)




Plate 423 SM3559 - CHVP_77 - from asset towards Proposed Development (135°)




Plate 424 SM3559 - CHVP_77 - form asset towards Proposed Development (180°)




Plate 425 SM3559 - CHVP_77 - from asset towards Proposed Development (225°)




Plate 426 SM3559 - CHVP_77 - from asset towards SM3475 (0°)




Plate 427 SM3559 - CHVP_77 - from asset towards SM3537 (315°)

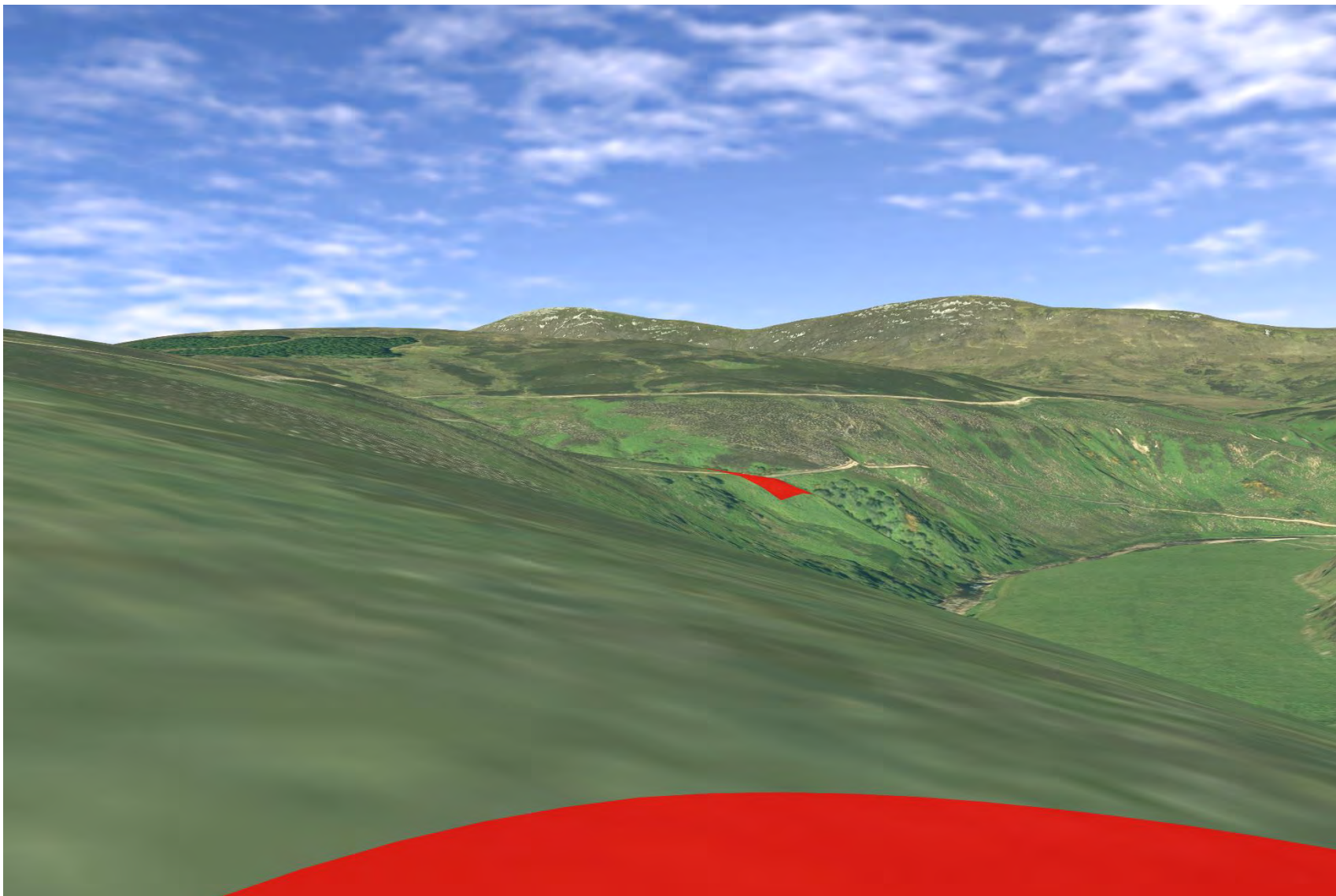


Plate 428 SM3559 - CHVP_77 - from asset towards SM3477 (337°)

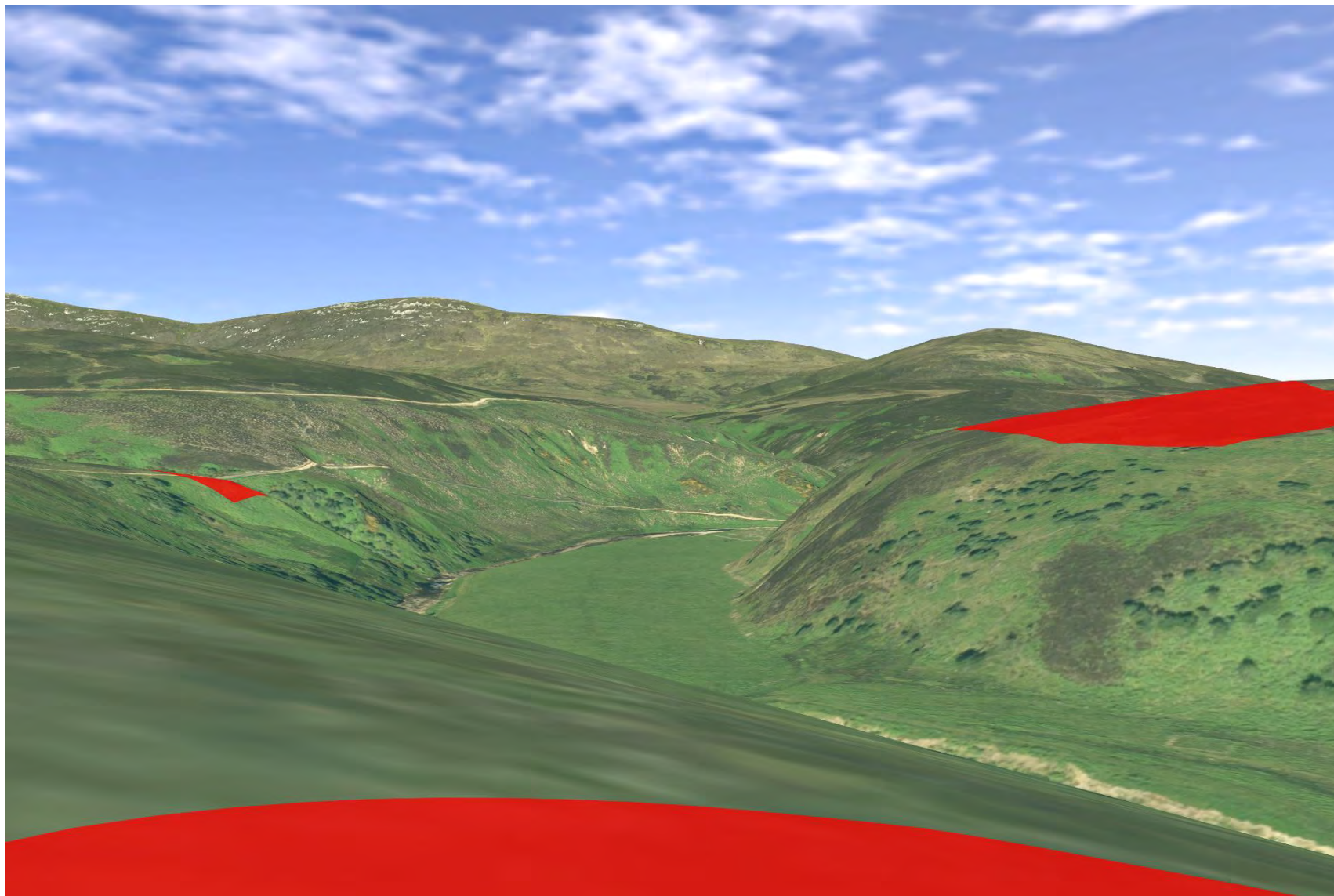


Plate 429 SM577 - CHVP_78 - from asset towards Proposed Development (0°)




Plate 430 SM577 - CHVP_78 - from asset towards Berridale Water and Proposed Development (225°)



Plate 431 SM577 - CHVP_78 - from asset towards Berridale Water and Proposed Development (270°)




Plate 432 SM577 - CHVP_78 - from asset towards Berridale Water, SM3477, and Proposed Development (315°)

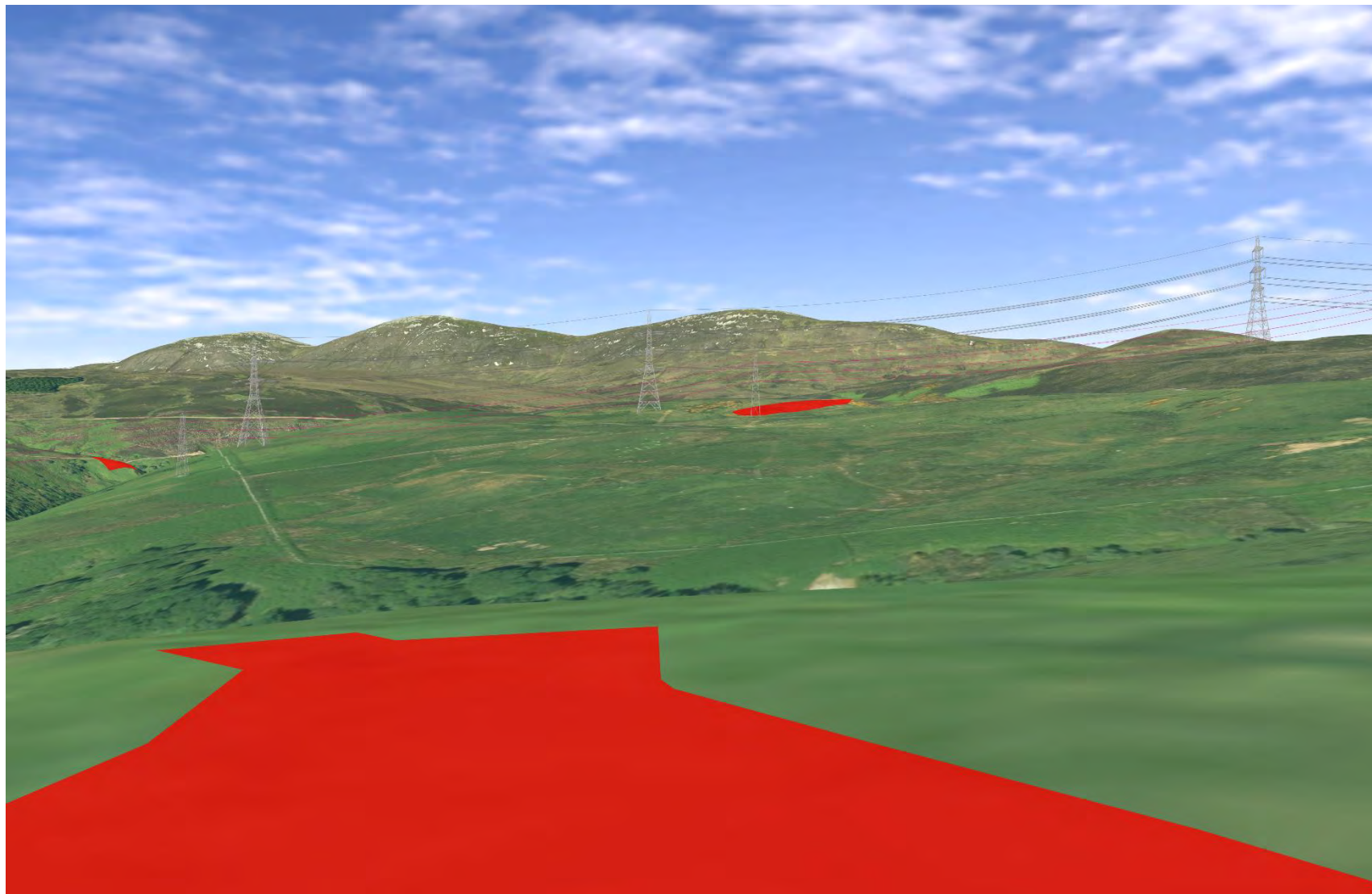


Plate 433 SM577 - CHVP_78 - from asset towards Berriedale Water, SM3537, SM3559 and Proposed Development (292°)

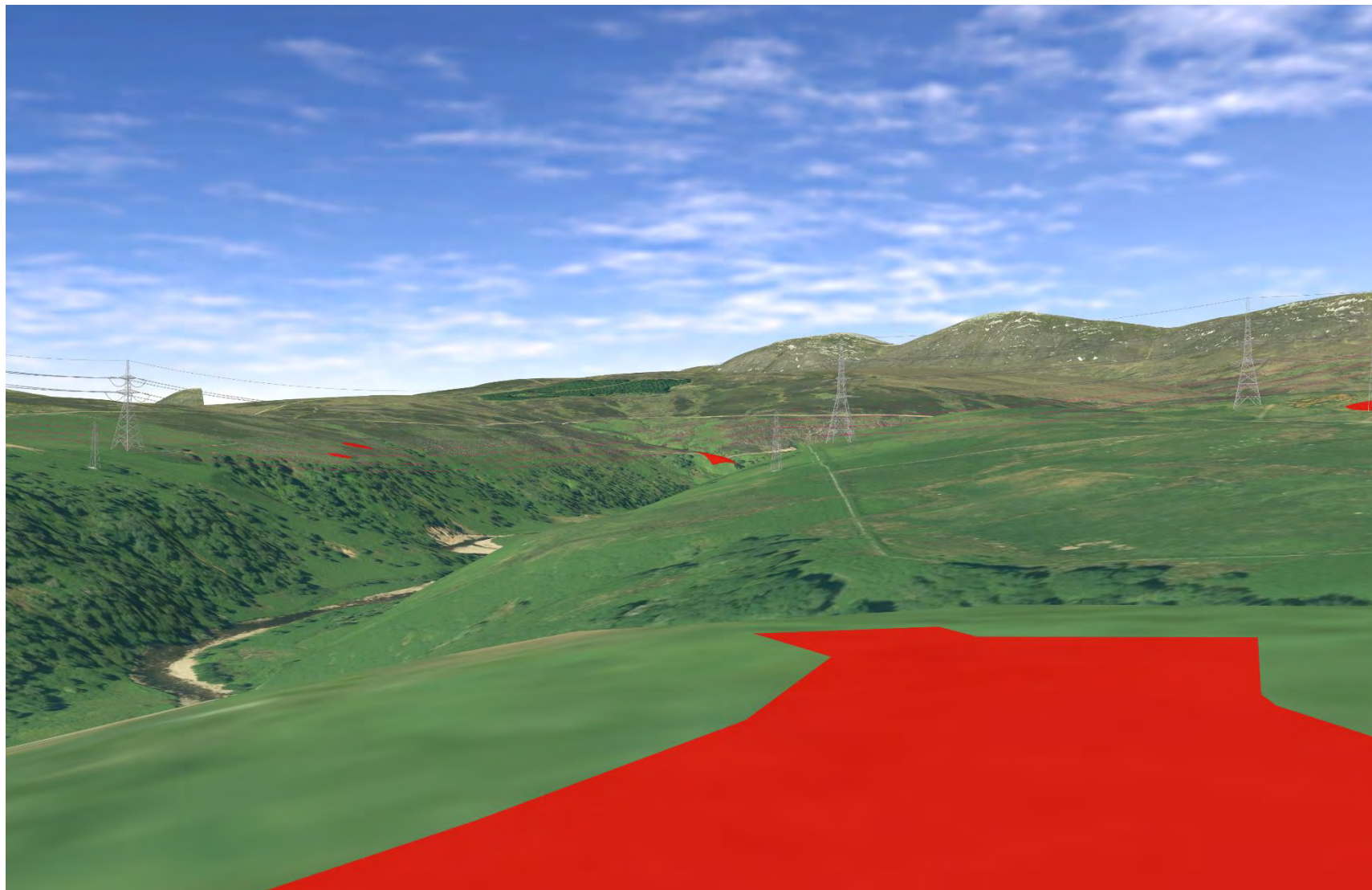


Plate 434 SM577 - CHVP_78 - from asset towards SM3473 (337°)




Plate 435 LB7926 - CHVP_79 - from asset towards Proposed Development (0°)




Plate 436: LB7926 - CHVP_79 - from asset towards Proposed Development (225°)

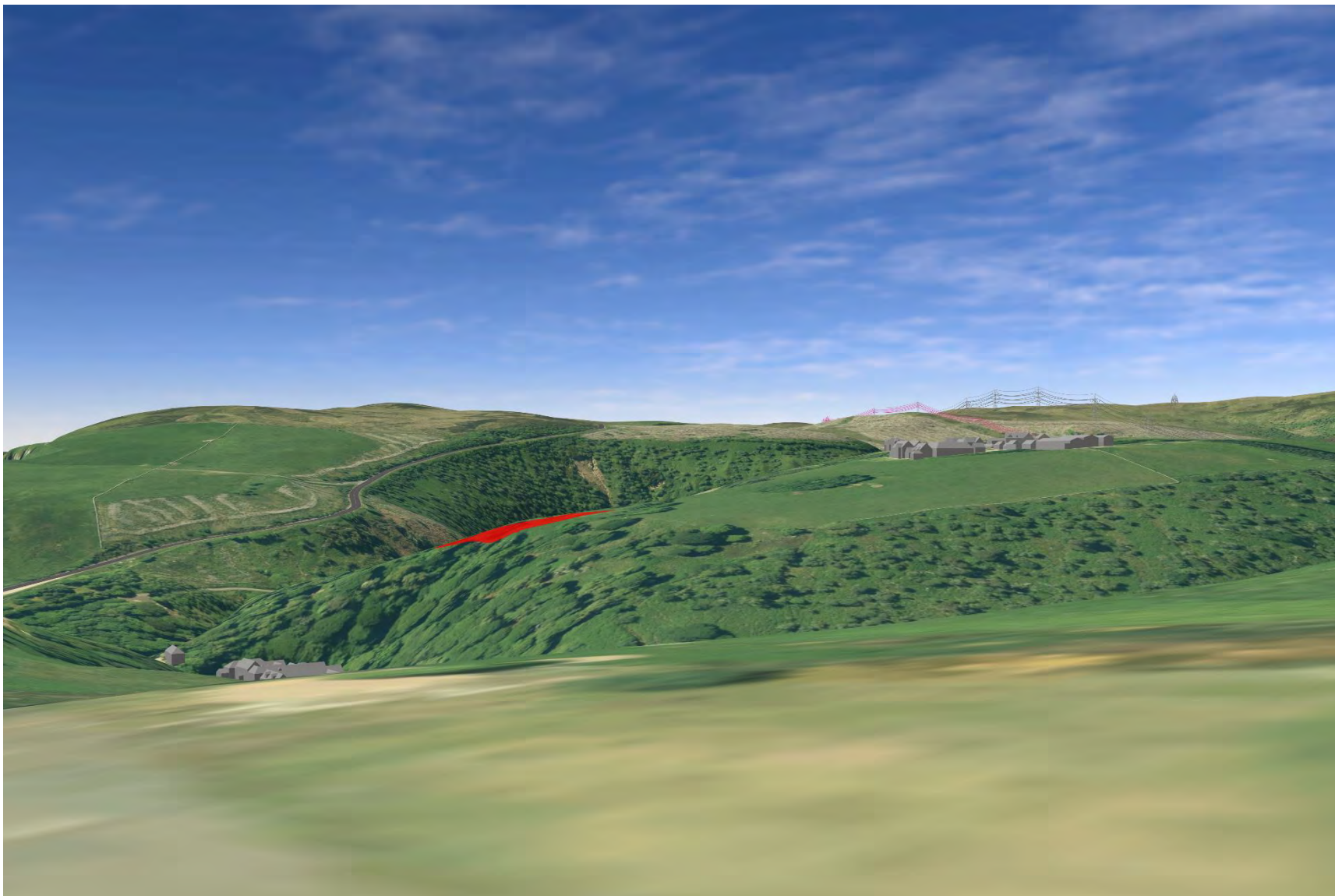


Plate 437: LB7926 - CHVP_79 - from asset towards Proposed Development (270°)




Plate 438: LB7926 - CHVP_79 - from asset towards Proposed Development (315°)




Plate 439: SM3440 - CHVP_80 - from asset towards Proposed Development (45°)




Plate 440: SM3440 - CHVP_80 - from asset towards Proposed Development (90°)




Plate 441: SM3440 - CHVP_80 - from asset towards Langwell Water, SM525, SM13631, SM524 and Proposed Development (135°)




Plate 442: SM3440 - CHVP_80 - from asset towards Langwell Water and Proposed Development (180°)



Plate 443: SM3440 - CHVP_80 - from asset towards Langwell Water and Proposed Development (225°)



Plate 444: SM3437 - CHVP_81 - from asset towards Proposed Development (0°)




Plate 445: SM3437 - CHVP_81 - from asset towards coastal road and Proposed Development (225°)




Plate 446: SM3437 - CHVP_81 - from asset towards Proposed Development (270°)




Plate 447: SM3437 - CHVP_81 - from asset towards Proposed Development (315°)




Plate 448: SM3437 - CHVP_82 - view from southern coastal road approach towards asset (0°)

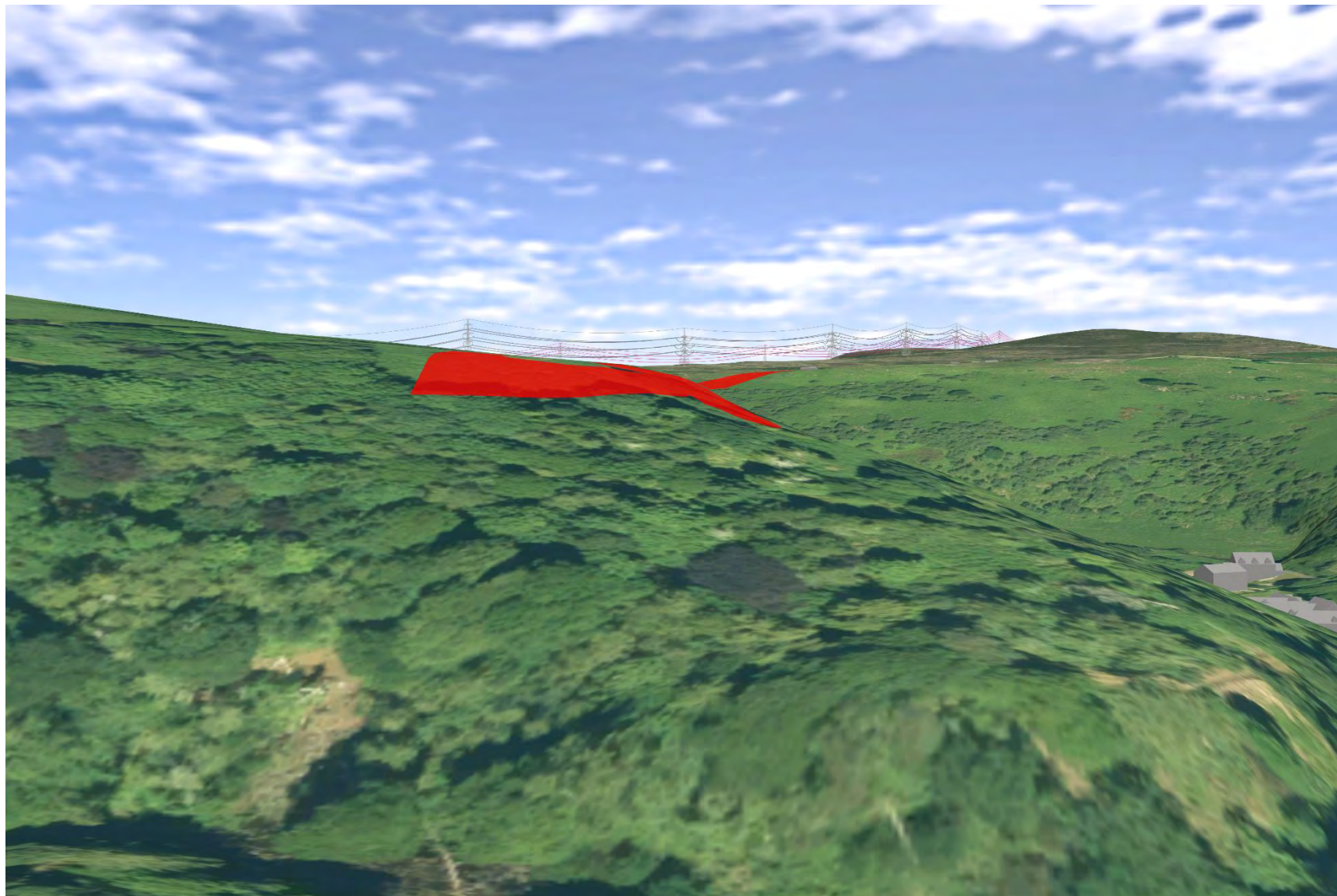


Plate 449: SM3437 - CHVP_83 - view from northern coastal road approach towards asset (235°)



Plate 450: SM3437 - CHVP_84 - view from Langwell and Berriedale Waters (315°)




Plate 451: SM13631 - CHVP_85 - from asset towards Proposed Development (45°)

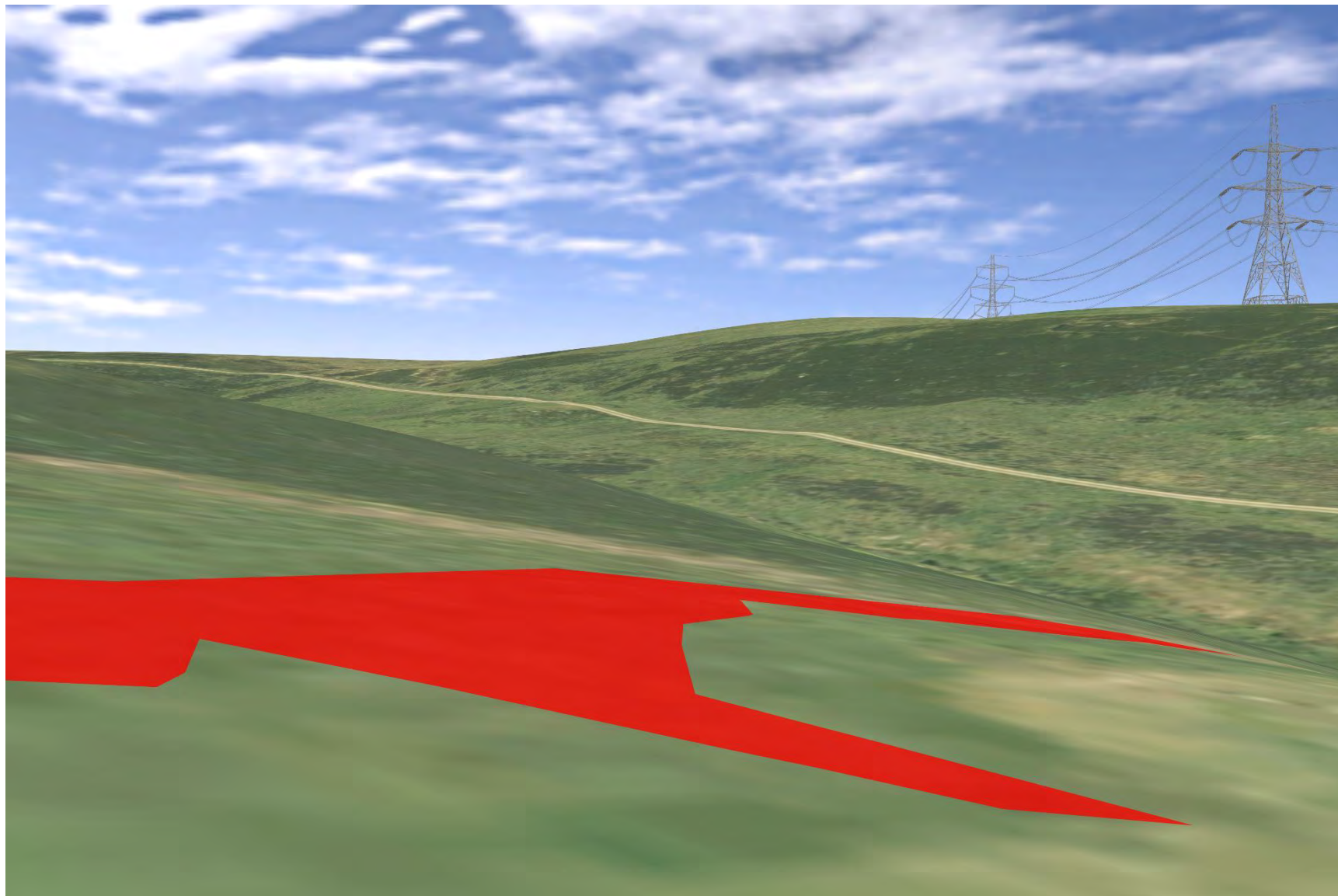


Plate 452: SM13631 - CHVP_85 - from asset towards Proposed Development (90°)



Plate 453: SM13631 - CHVP_85 - from asset towards Langwell Water, SM225, SM254, SM3441 and Proposed Development (135°)



Plate 454: SM13631 - CHVP_85 - from asset towards Langwell Water and Proposed Development (180°)

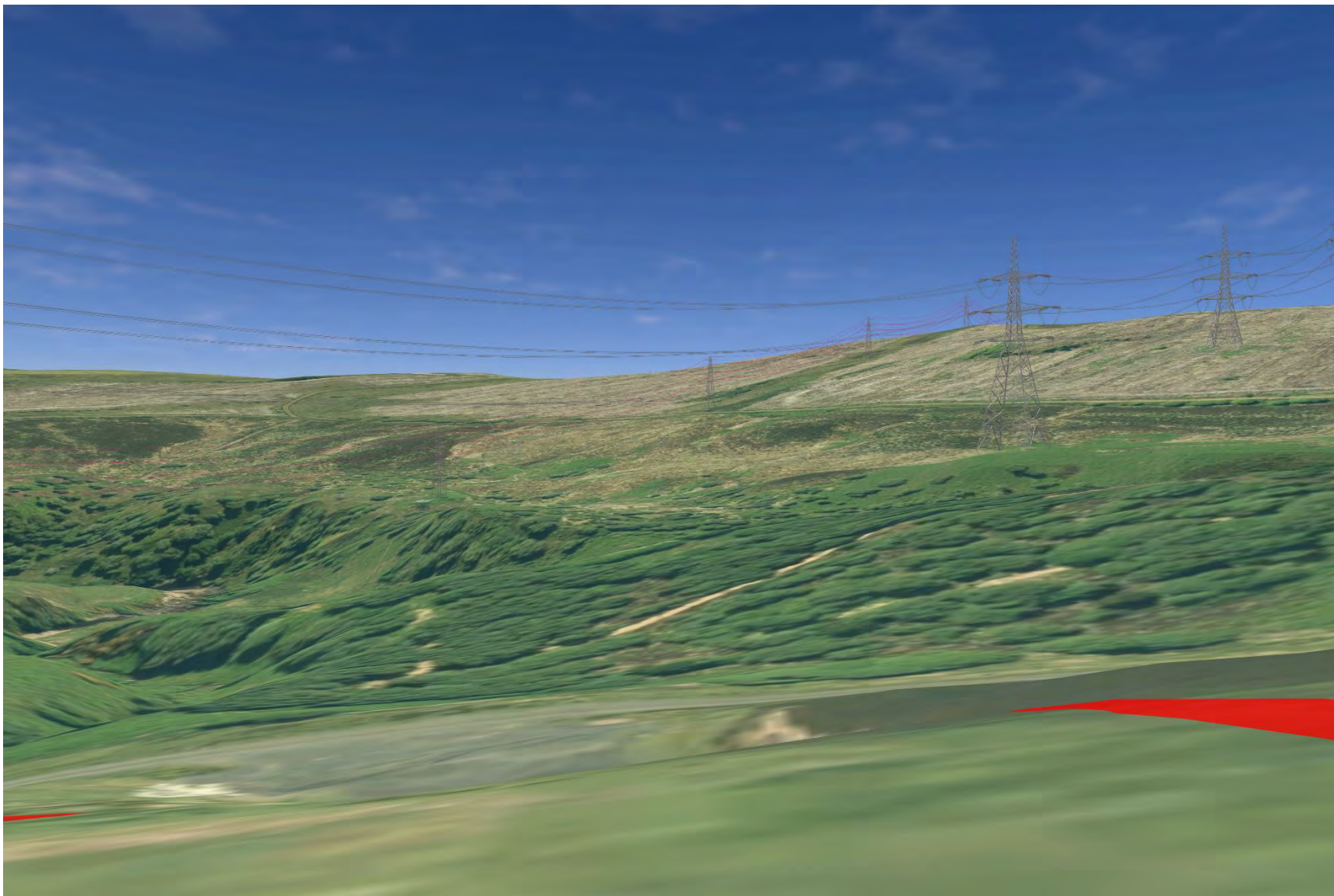


Plate 455: SM13631 - CHVP_85 - from asset towards Langwell Water and Proposed Development (225°)

