

Plate 541 SM1872 - CHVP_101 - from asset towards Proposed Development (90°)




Plate 542 SM1872 - CHVP_101 - from asset towards Proposed Development and River Helmsdale (135°)




Plate 543 SM1872 - CHVP_101 - from asset towards Proposed Development and River Helmsdale (180°)




Plate 544 SM1872 - CHVP_101 - from asset towards Proposed Development and River Helmsdale (225°)




Plate 545 SM1872 - CHVP_101 - from asset towards SM2810 and SM2807 (0°)




Plate 546 SM1872 - CHVP_101 - from asset towards SM1871 and SM2808 (22°)

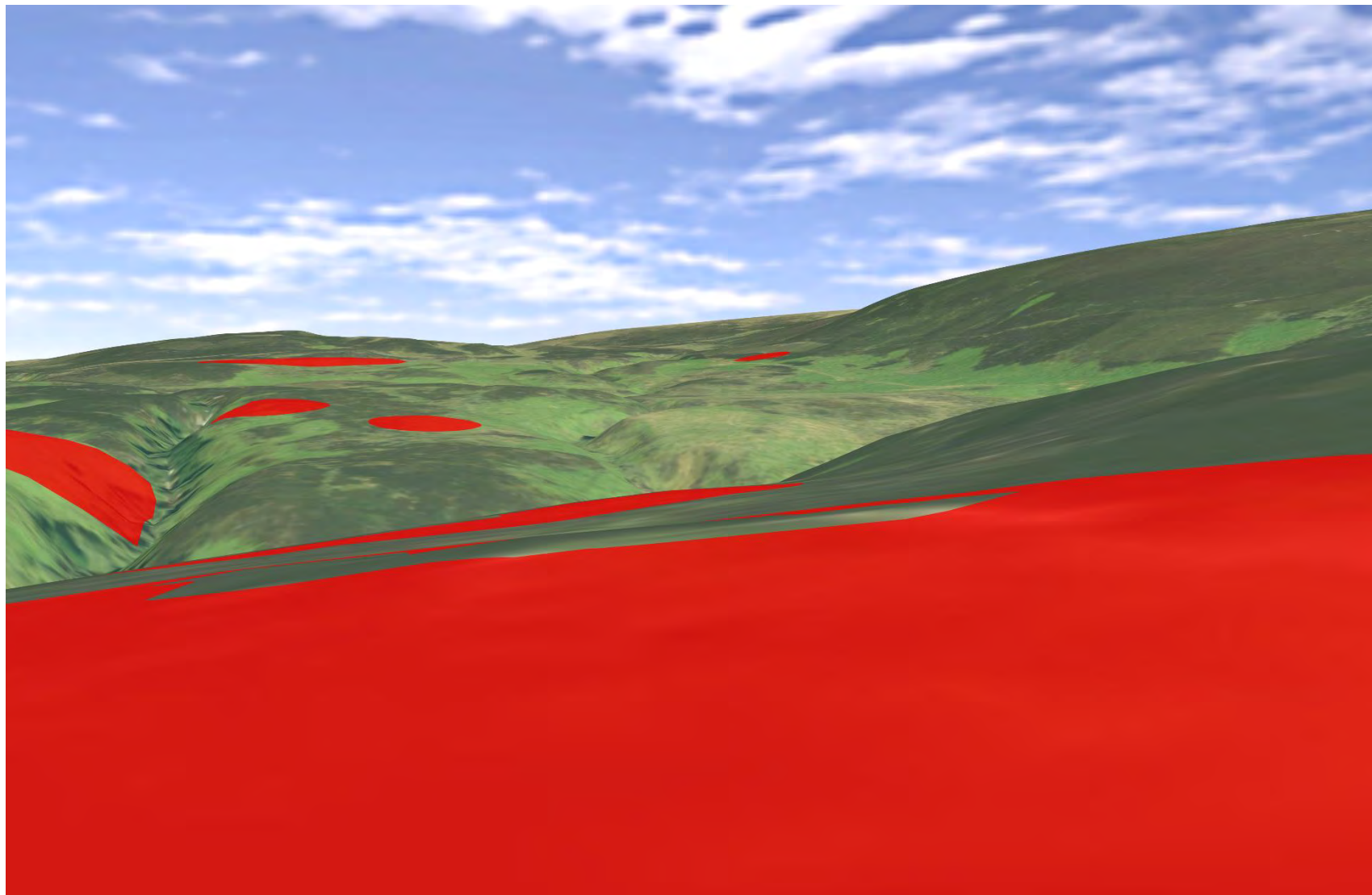


Plate 547 SM1870 - CHVP_102 - from asset towards Proposed Development (45°)

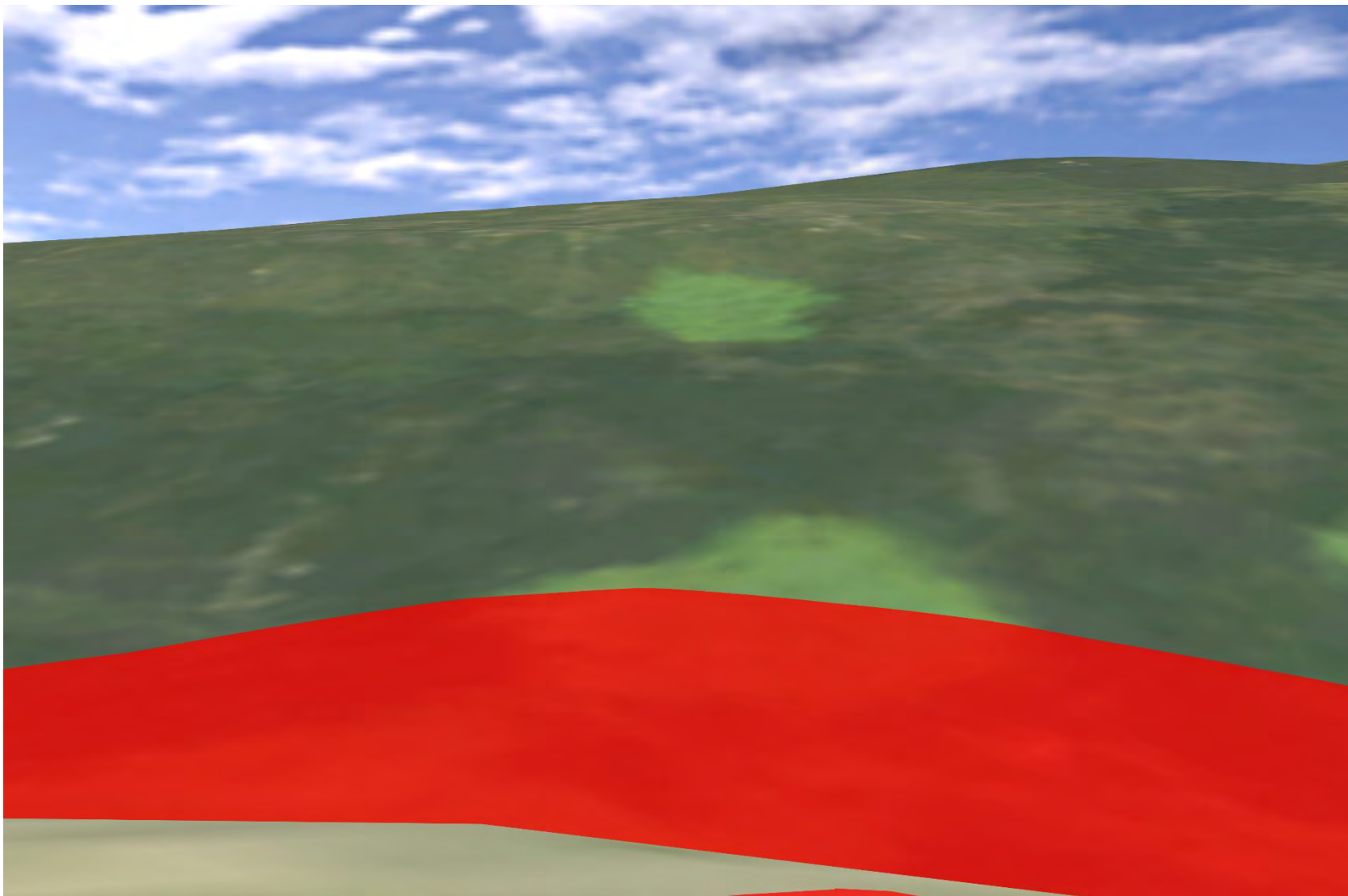


Plate 548 SM1870 - CHVP_102 - from asset towards Proposed Development (90°)




Plate 549 SM1870 - CHVP_102 - from asset towards SM290, SM2814, SM1884, Proposed Development and River Helmsdale (135°)

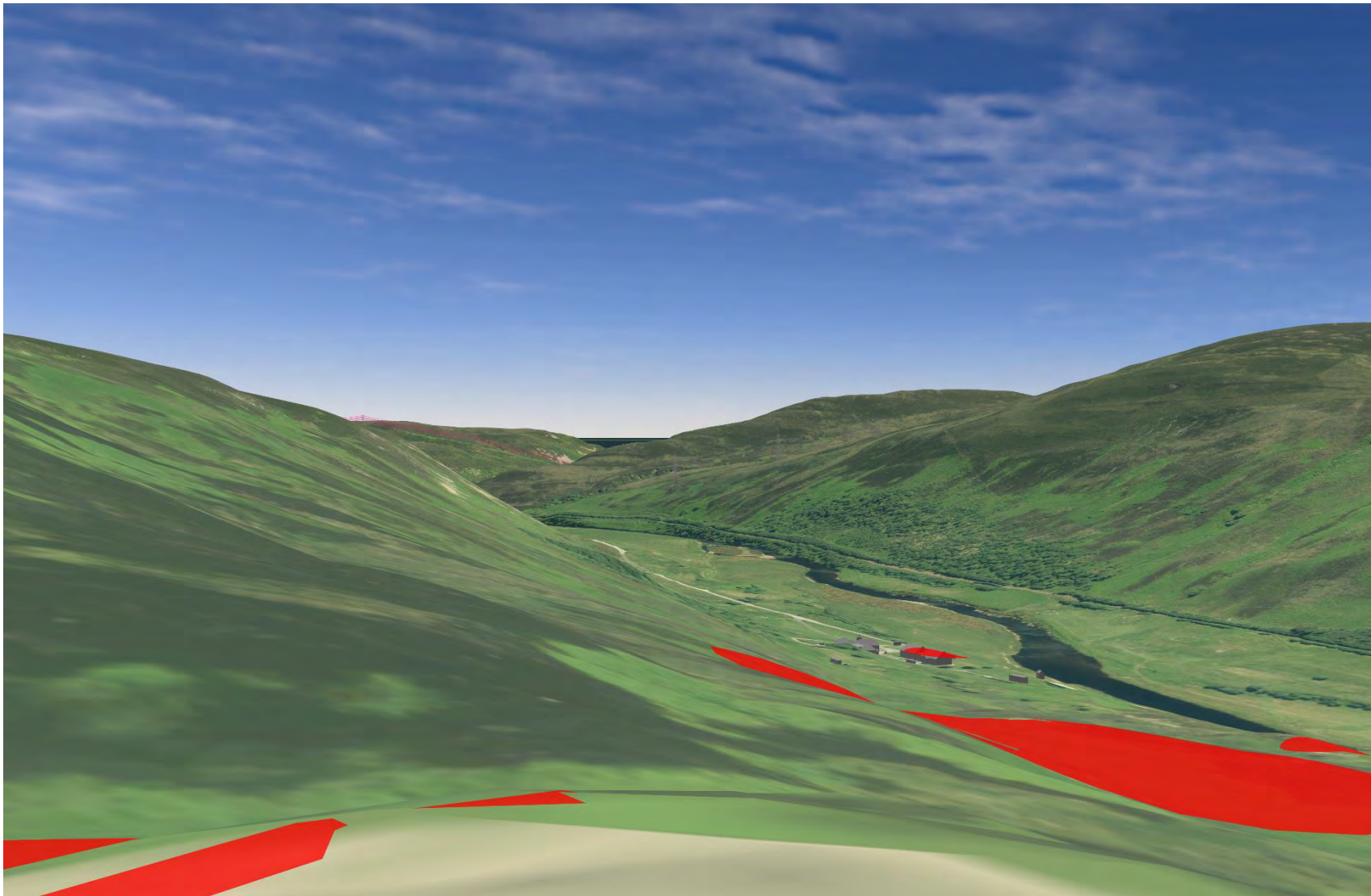


Plate 550 SM1870 - CHVP_102 - from asset towards SM2809, Proposed Development and River Helmsdale (180°)

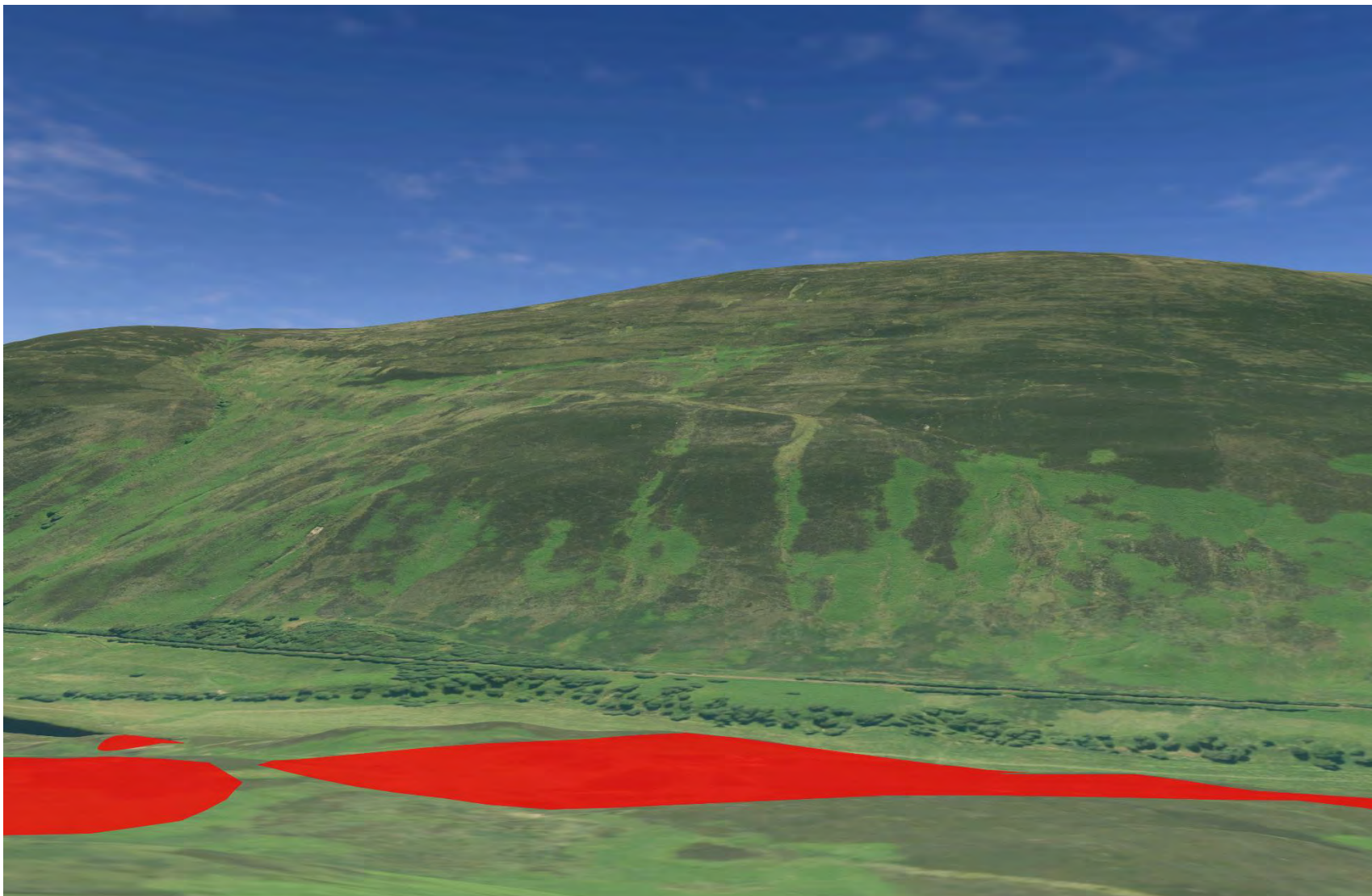


Plate 551 SM1870 - CHVP_102 - from asset towards SM2809, SM1863, Proposed Development and River Helmsdale (225°)



Plate 552 SM1870 - CHVP_102 - from asset towards River Helmsdale and Proposed Development (270°)




Plate 553 SM1870 - CHVP_102 - from asset towards assets to north (0°)

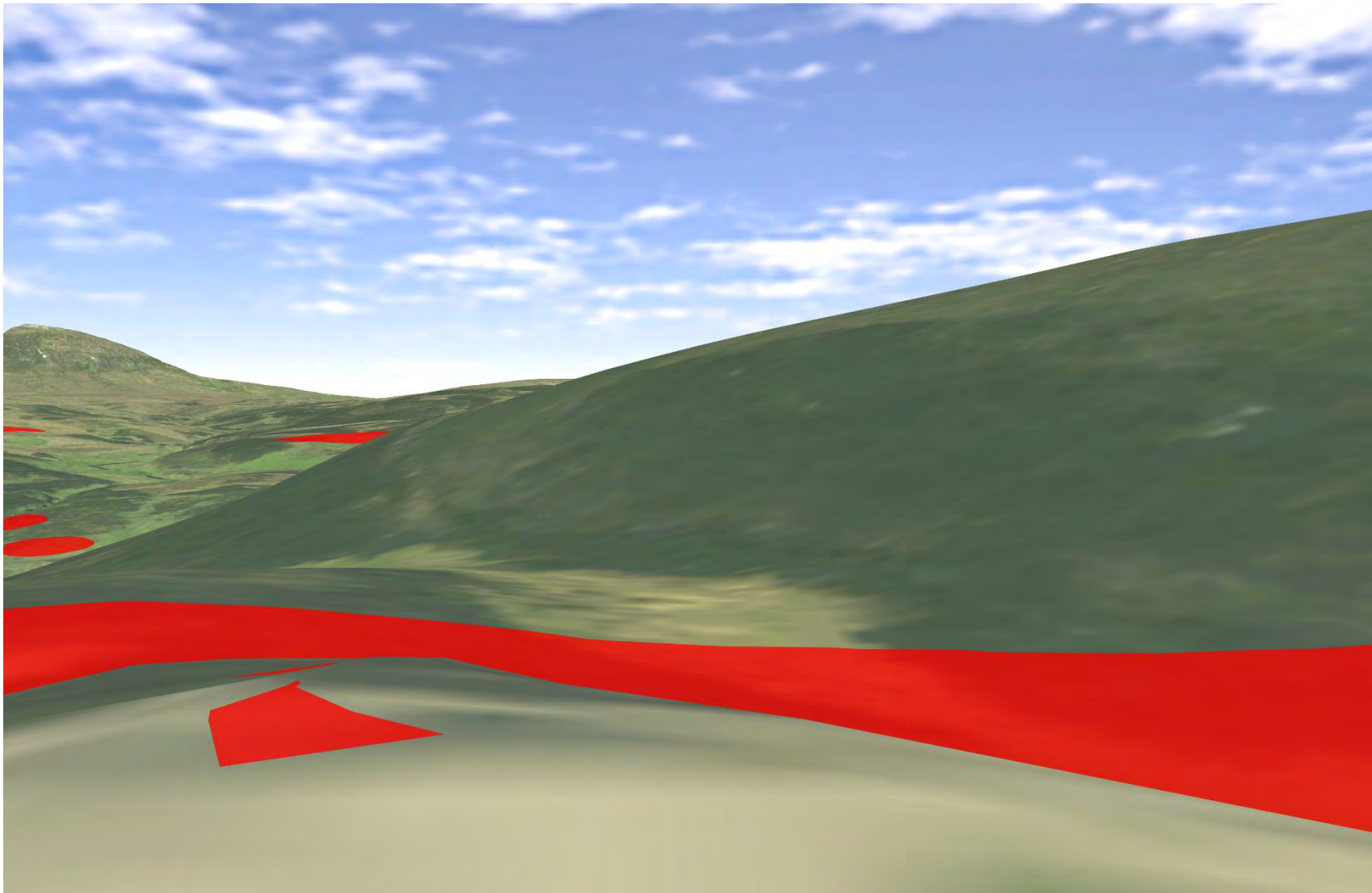


Plate 554 SM1870 - CHVP_102 - from asset up tributary to River Helmsdale (315°)

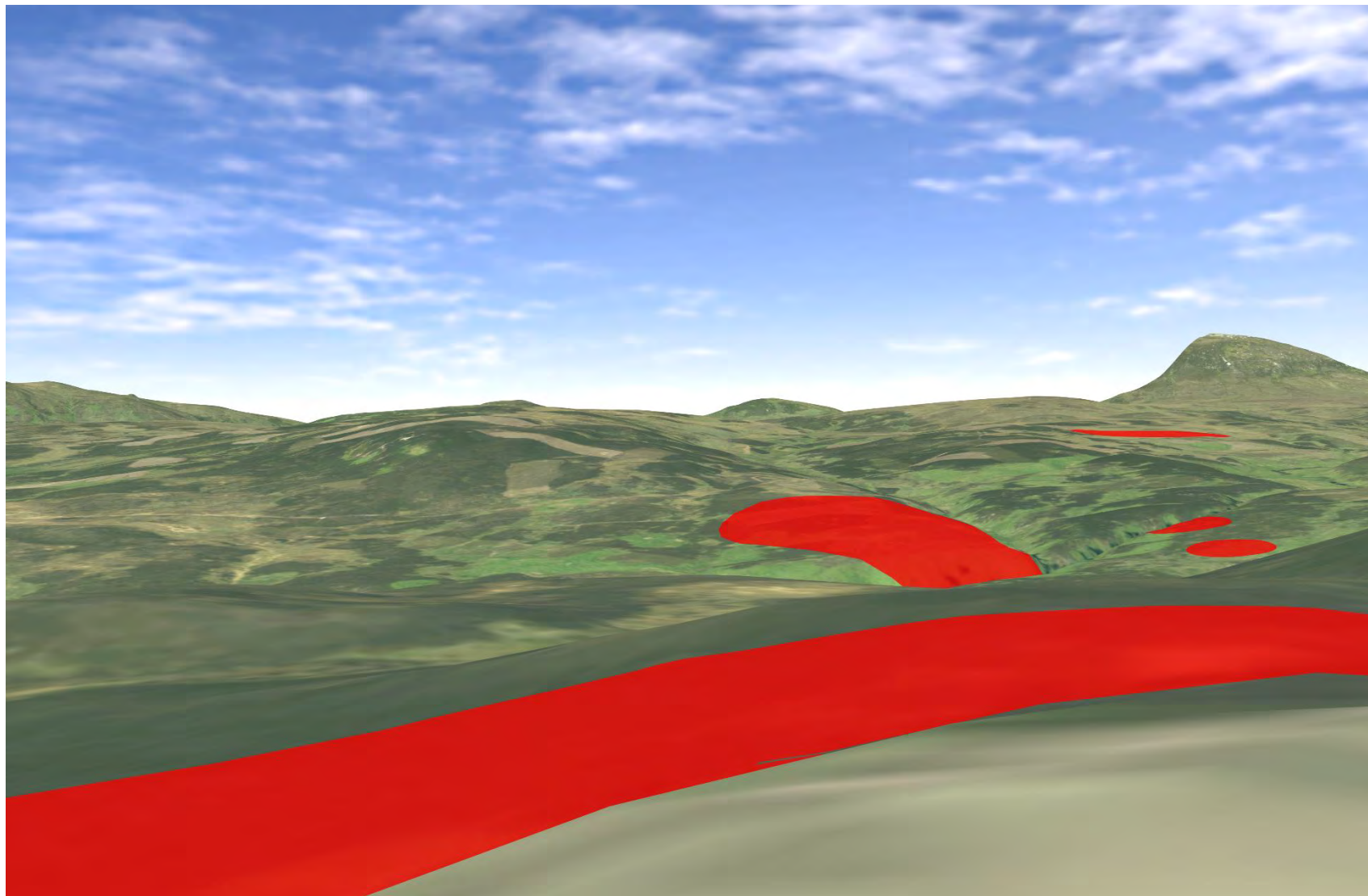


Plate 555 SM515 - CHVP_103 - from asset towards Proposed Development and Ousdale Burn (0°)

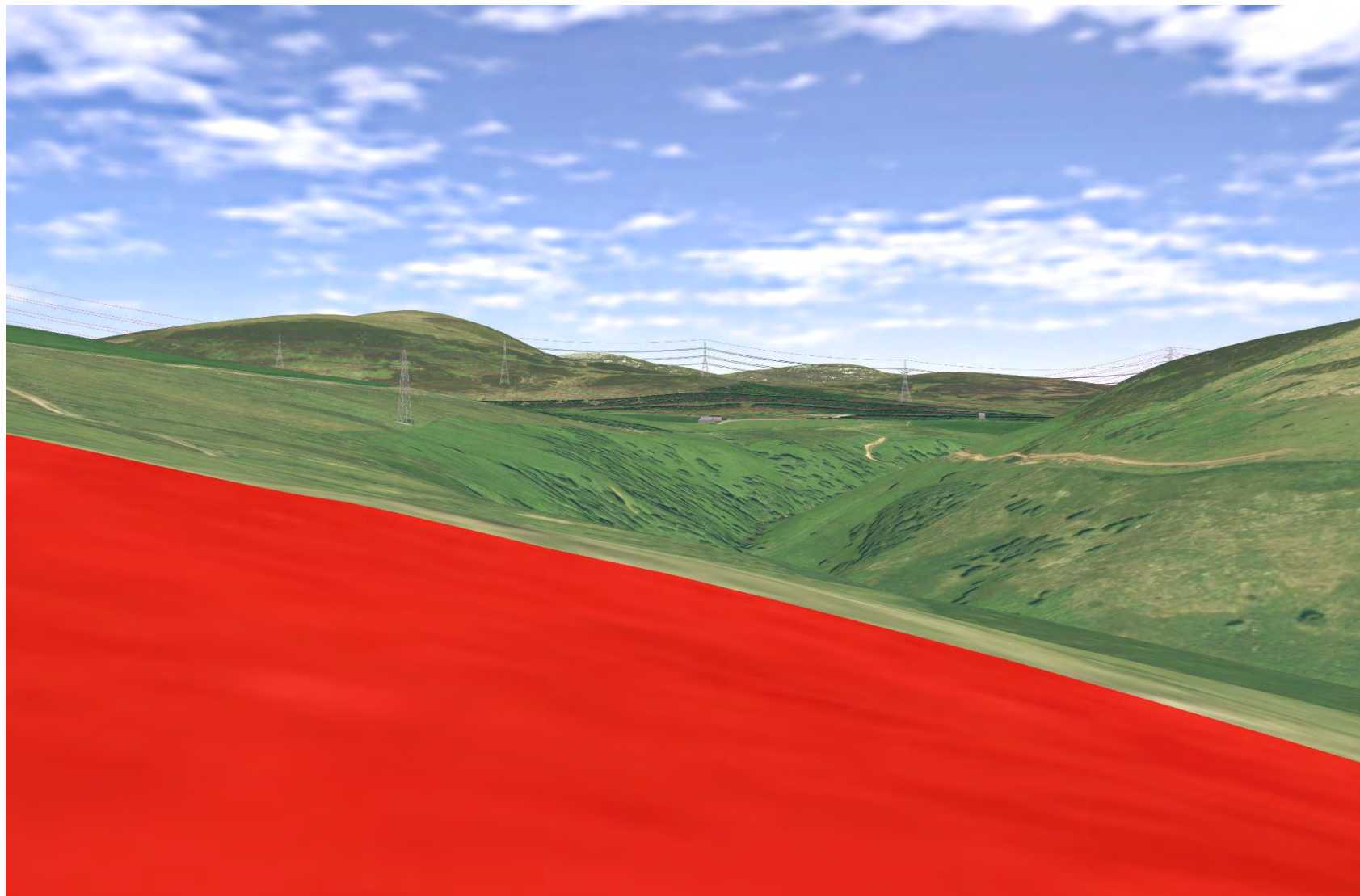


Plate 556 SM515 - CHVP_103 - from asset towards Proposed Development and Ousdale Burn (45°)




Plate 557 SM515 - CHVP_103 - from asset towards Proposed Development and small burn (225°)




Plate 558 SM515 - CHVP_103 - from asset towards Proposed Development (270°)




Plate 559 SM515 - CHVP_103 - from asset towards Proposed Development (315°)




Plate 560 SM290 - CHVP_104 - from asset towards Proposed Development (45°)




Plate 561 SM290 - CHVP_104 - from asset towards Proposed Development (90°)




Plate 562 SM290 - CHVP_104 - from asset towards SM2814, SM1884, Proposed Development and River Helmsdale (135°)




Plate 563 SM290 - CHVP_104 - from asset towards Proposed Development and River Helmsdale (180°)




Plate 564 SM290 - CHVP_104 - from asset towards SM2809, Proposed Development and River Helmsdale (225°)




Plate 565 SM290 - CHVP_104 - from asset towards Proposed Development and River Helmsdale (270°)




Plate 566 SM290 - CHVP_104 - from asset towards SM1870 and tributary leading to River Helmsdale (315°)




Plate 567 SM2809 - CHVP_104 - from asset to SM1870 and Proposed Development (45°)




Plate 568 SM2809 - CHVP_104 - from asset towards SM290 and Proposed Development (90°)




Plate 569 SM2809 - CHVP_104 - from asset towards SM1884, SM2814, Proposed Development and River Helmsdale (135°)




Plate 570 SM2809 - CHVP_104 - from asset towards River Helmsdale and Proposed Development (180°)

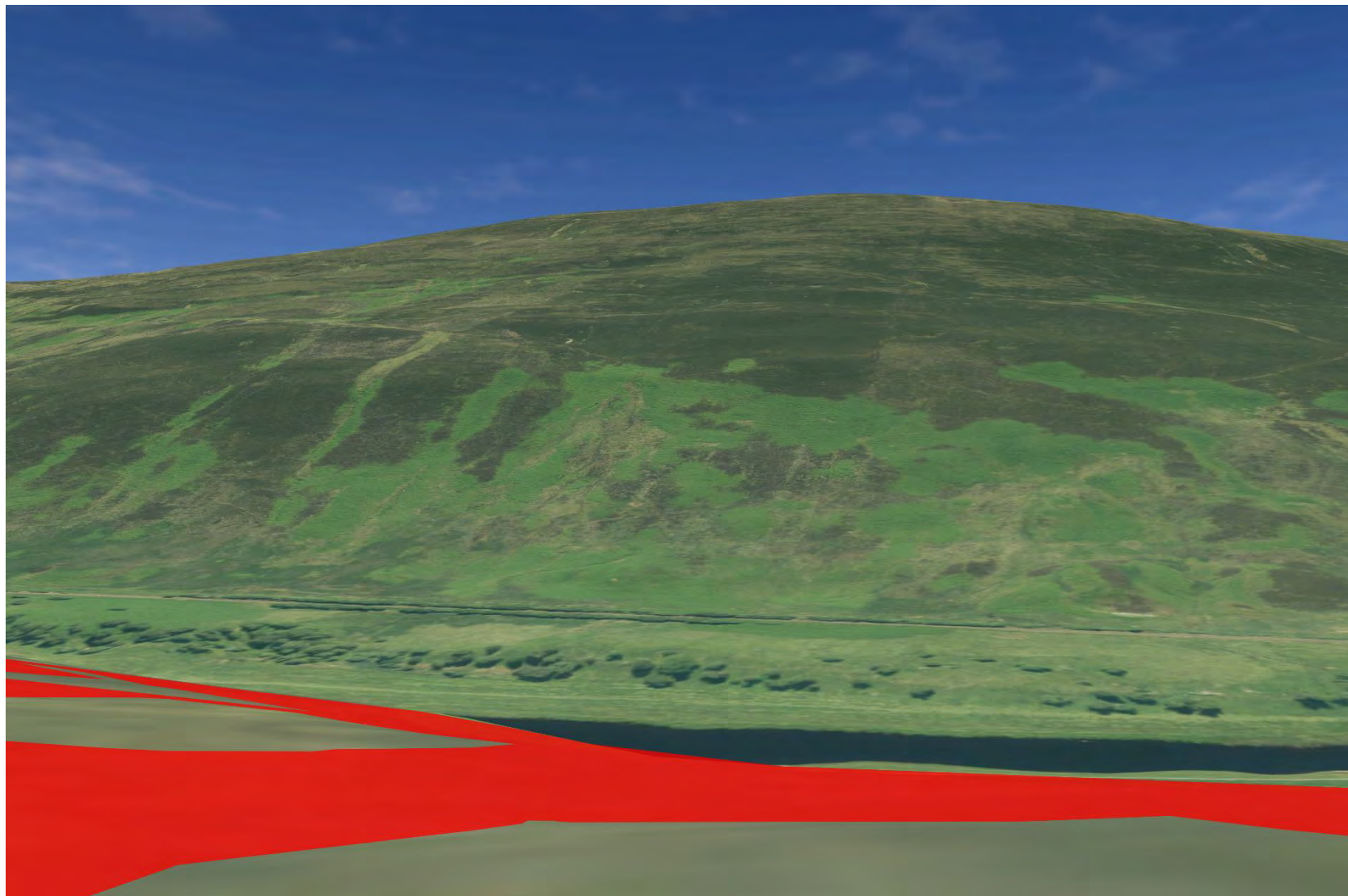


Plate 571 SM2809 - CHVP_104 - from asset towards River Helmsdale and Proposed Development (225°)

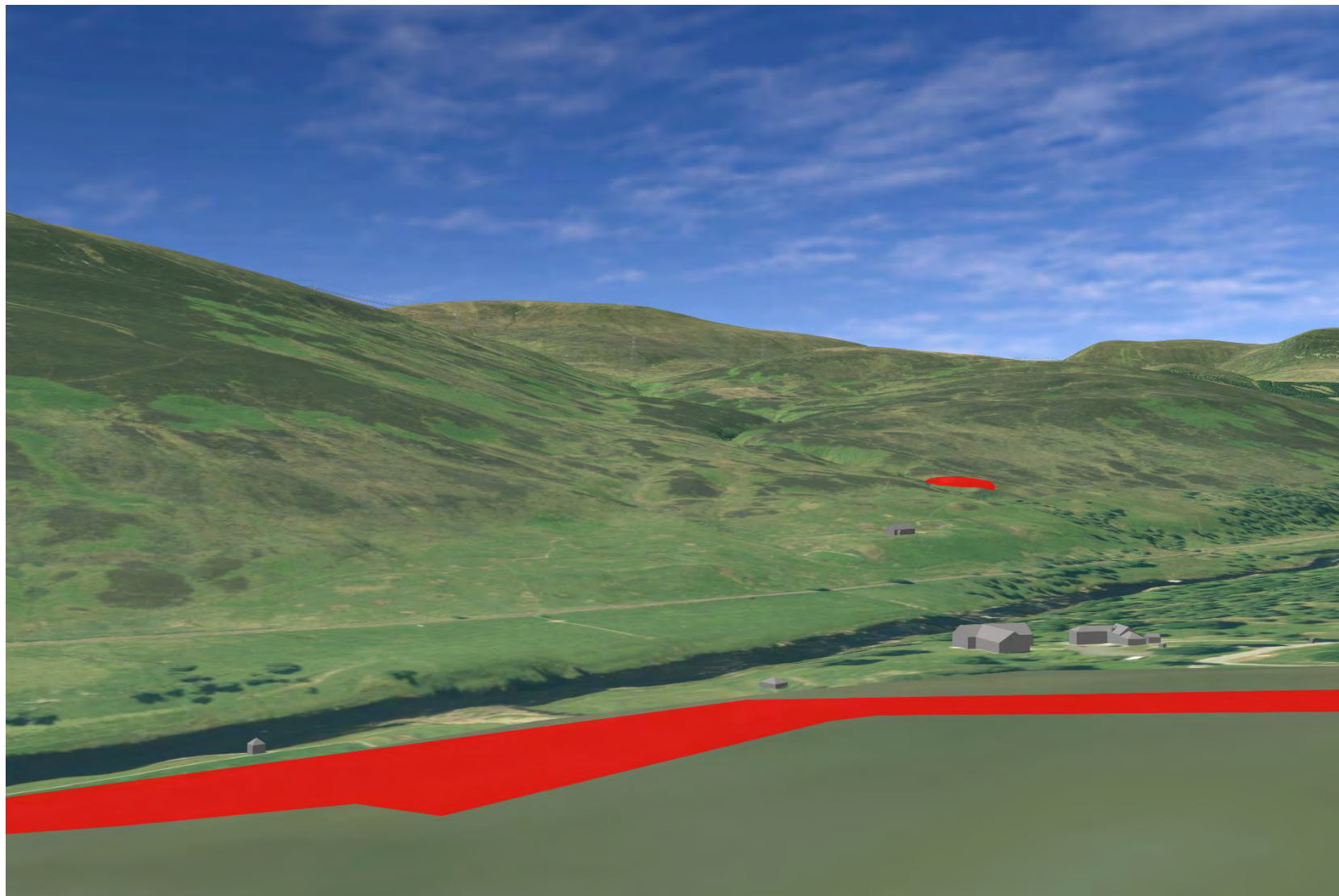


Plate 572 SM2809 - CHVP_104 - from asset towards River Helmsdale and Proposed Development (270°)

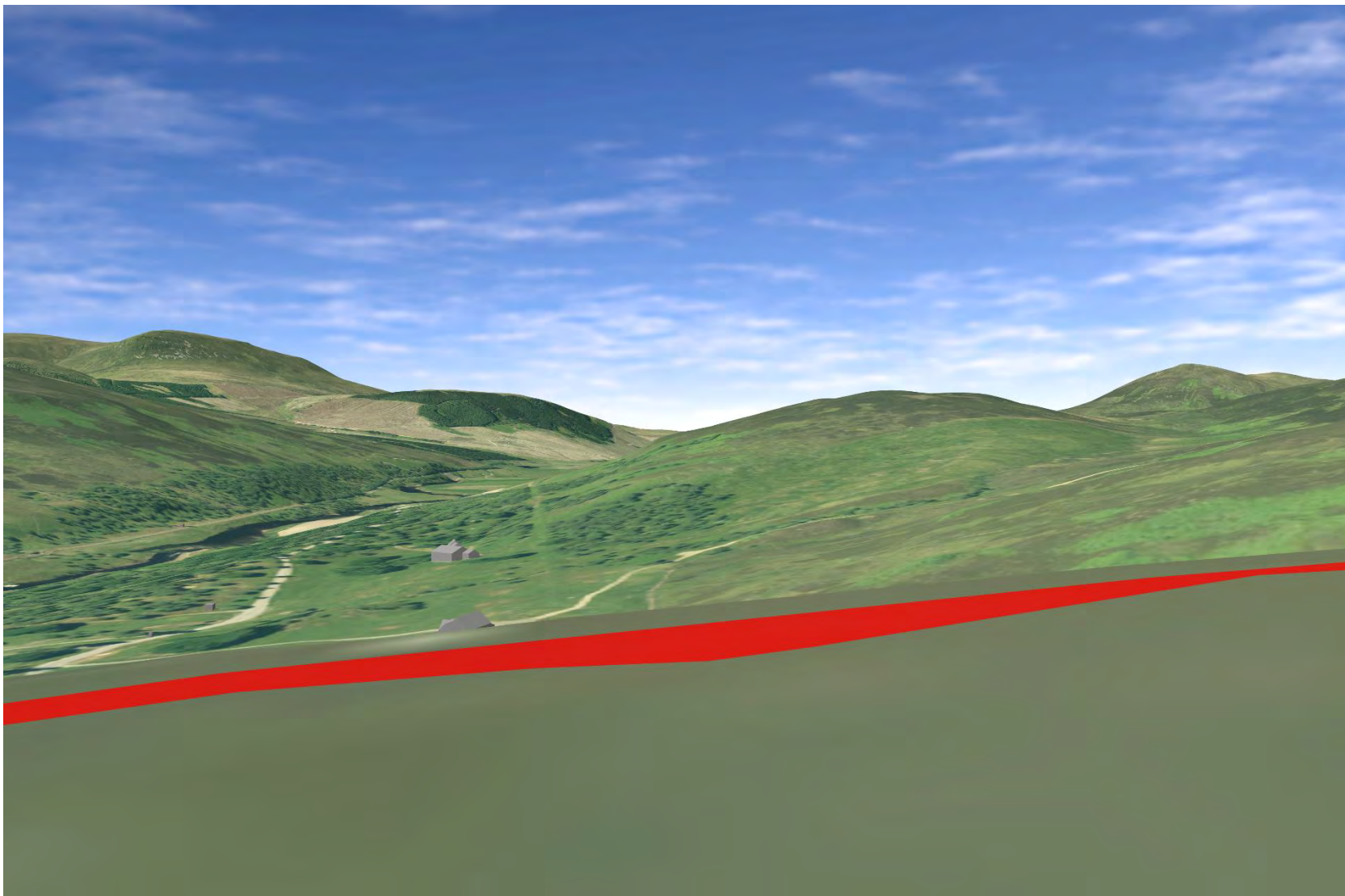


Plate 573 SM2809 - CHVP_104 - from asset towards northern assets (0°)




Plate 574 SM1841 - CHVP_105 - from asset towards Proposed Development and Caen Burn (45°)

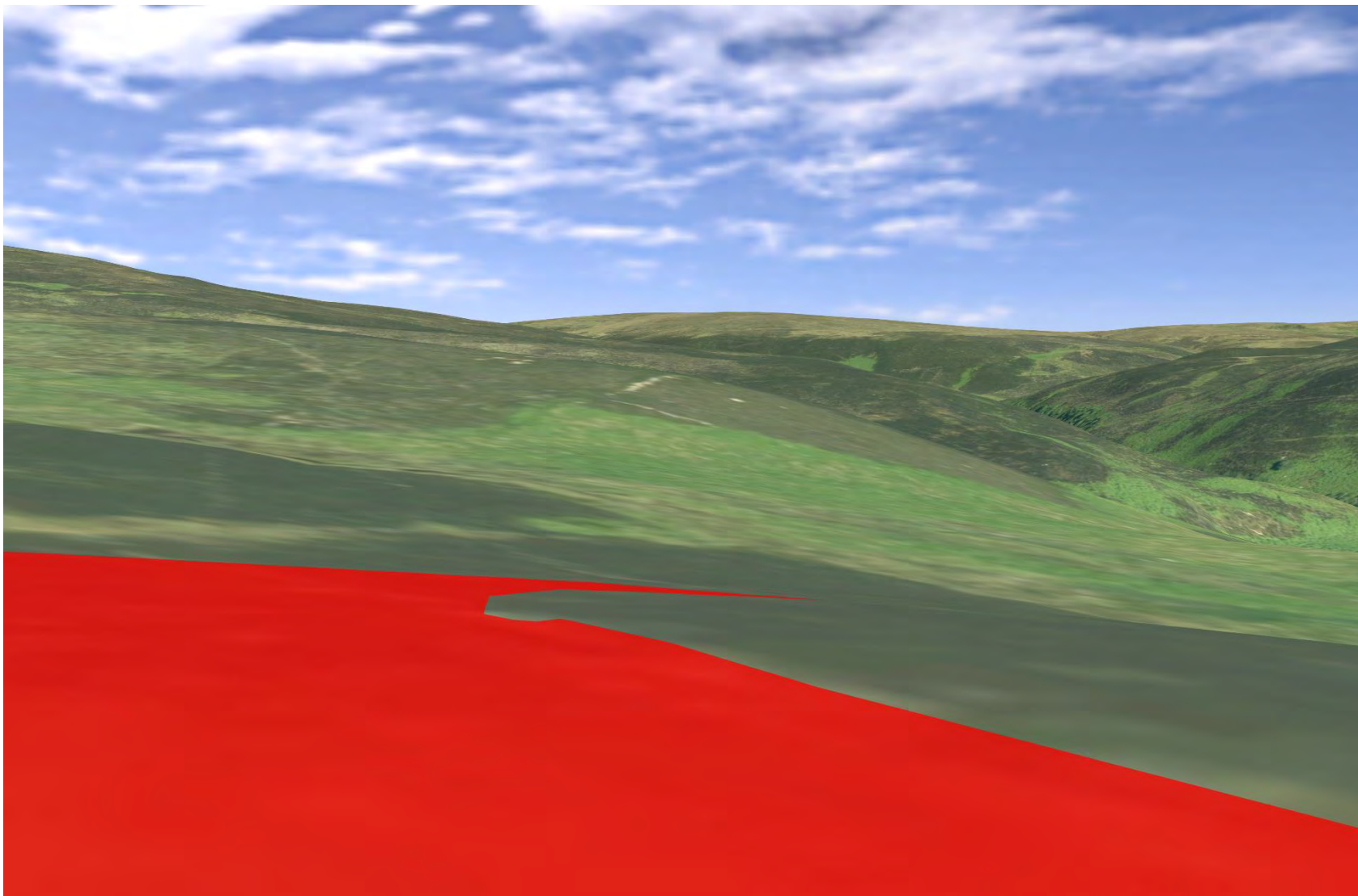


Plate 575 SM1841 - CHVP_105 - from asset towards Proposed Development and Caen Burn (90°)




Plate 576 SM1841 - CHVP_105 - from asset towards SM1771, Proposed Development and Caen Burn (135°)




Plate 577 SM1841 - CHVP_105 - from asset towards River Helmsdale, second hut circle, southernmost hut circle and Proposed Development (180°)




Plate 578 SM1841 - CHVP_105 - from asset towards Proposed Development and River Helmsdale (225°)




Plate 579 SM1841 - CHVP_105 - from asset towards SM432, Proposed Development and River Helmsdale (156°)




Plate 580 SM1841 - CHVP_106 - from asset towards Proposed Development and Caen Burn (45°)




Plate 581 SM1841 - CHVP_106 - from asset towards Proposed Development and Caen Burn (90°)




Plate 582 SM1841 - CHVP_106 - from asset towards SM1771, Proposed Development and Caen Burn (135°)




Plate 583 SM1841 - CHVP_106 - from asset towards Proposed Development and River Helmsdale (180°)

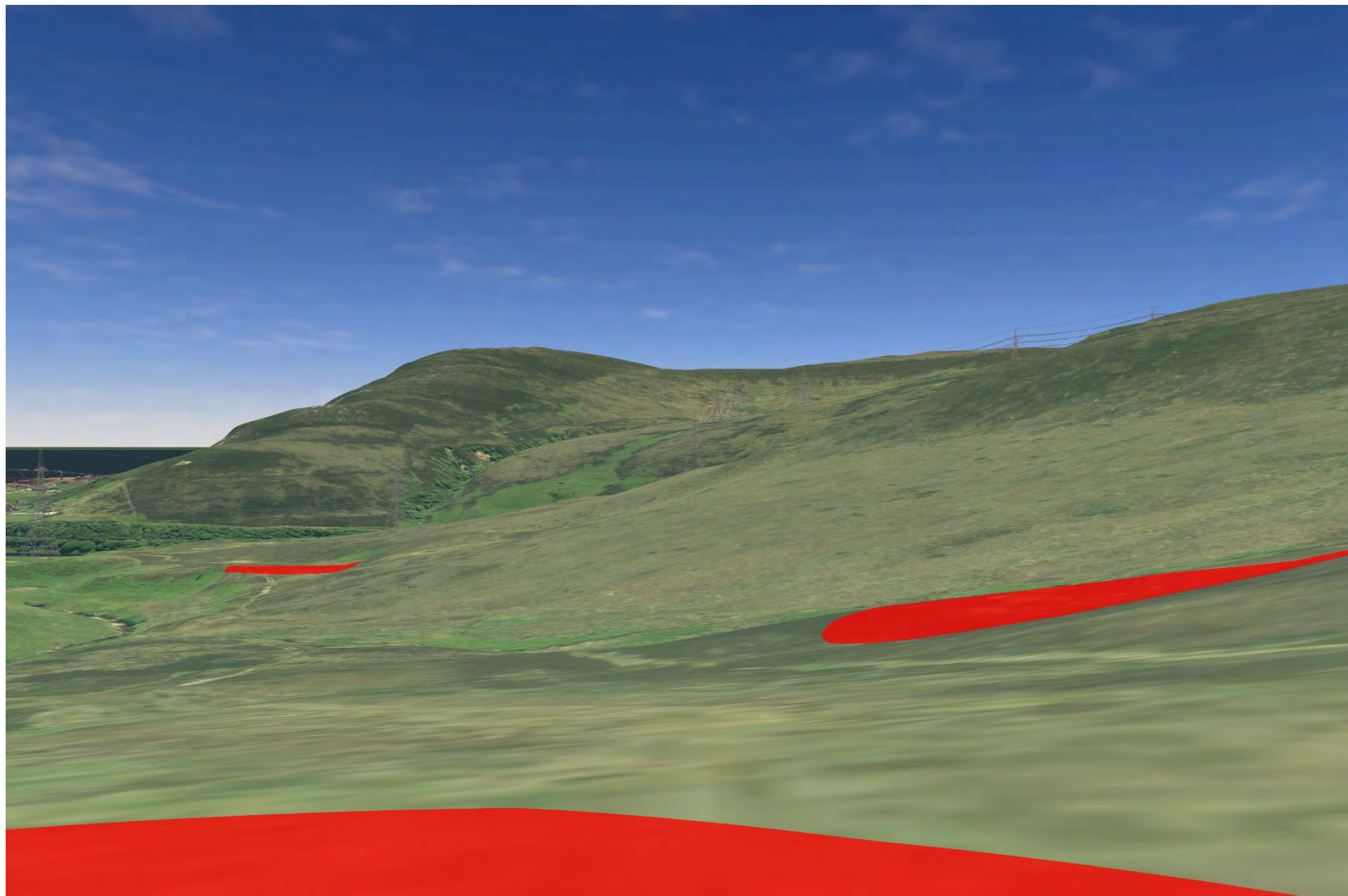


Plate 584 SM1841 - CHVP_106 - from asset towards Proposed Development and River Helmsdale (225°)




Plate 585 SM1841 - CHVP_106 - from asset towards northernmost hut circle (0°)

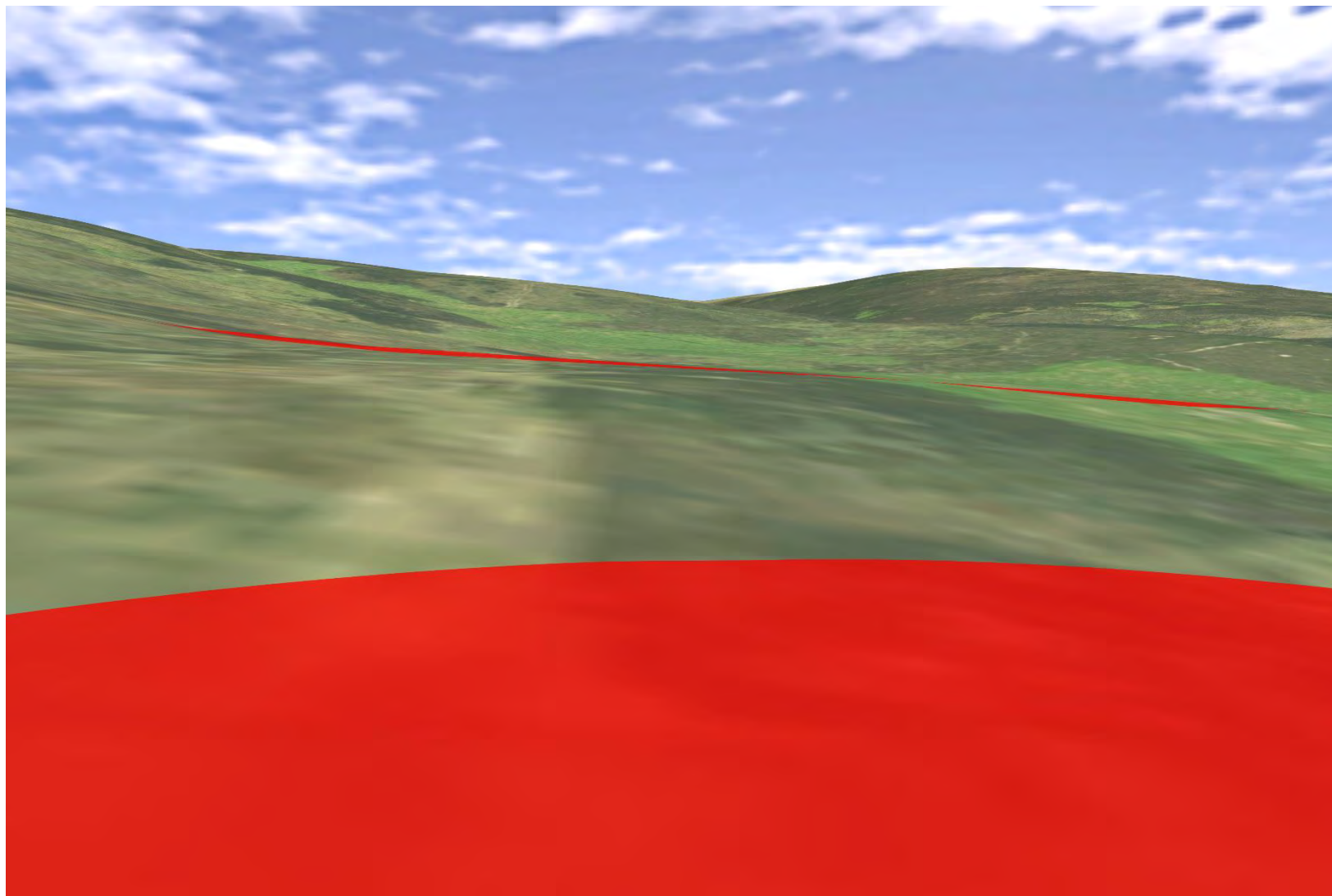


Plate 586 SM1841 - CHVP_106 - from asset towards SM432, Proposed Development and River Helmsdale (156°)




Plate 587 SM1841 - CHVP_106 - from asset towards southernmost hut circle (202°)




Plate 588 SM1841 - CHVP_107 - from asset towards Proposed Development and Caen Burn (45°)




Plate 589 SM1841 - CHVP_107 - from asset towards Proposed Development and Caen Burn (90°)



Plate 590 SM1841 - CHVP_107 - from asset towards SM1771 Proposed Development and River Helmsdale (135°)




Plate 591 SM1841 - CHVP_107 - from asset towards Proposed Development and River Helmsdale (180°)




Plate 592 SM1841 - CHVP_107 - from asset towards Proposed Development and River Helmsdale (225°)




Plate 593 SM1841 - CHVP_107 - from asset towards northernmost hut circle and second hut circle (22°)




Plate 594 SM1841 - CHVP_107 - from asset towards SM432, Proposed Development and River Helmsdale (156°)



Plate 595 SM2814 - CHVP_108 - from asset towards Proposed Development (45°)

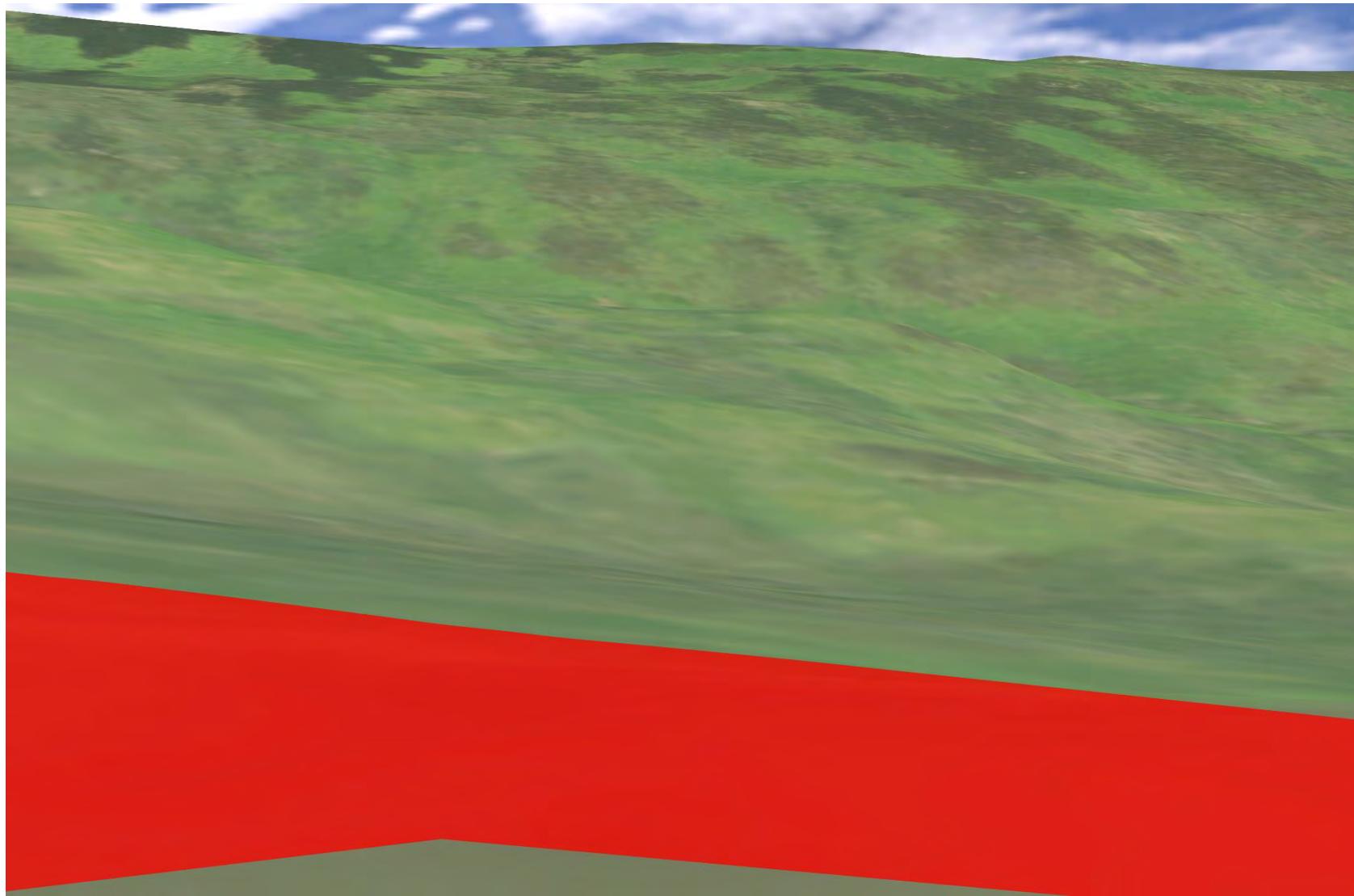


Plate 596 SM2814 - CHVP_108 - from asset towards Proposed Development (90°)




Plate 597 SM2814 - CHVP_108 - from asset towards SM1884, Proposed Development and River Helmsdale (135°)




Plate 598 SM2814 - CHVP_108 - from asset towards River Helmsdale and Proposed Development (180°)



Plate 599 SM2814 - CHVP_108 - from asset towards River Helmsdale and Proposed Development (227°)




Plate 600 SM2814 - CHVP_108 - from asset towards River Helmsdale and Proposed Development (270°)




Plate 601 SM2814 - CHVP_108 - from asset towards SM290 (0°)

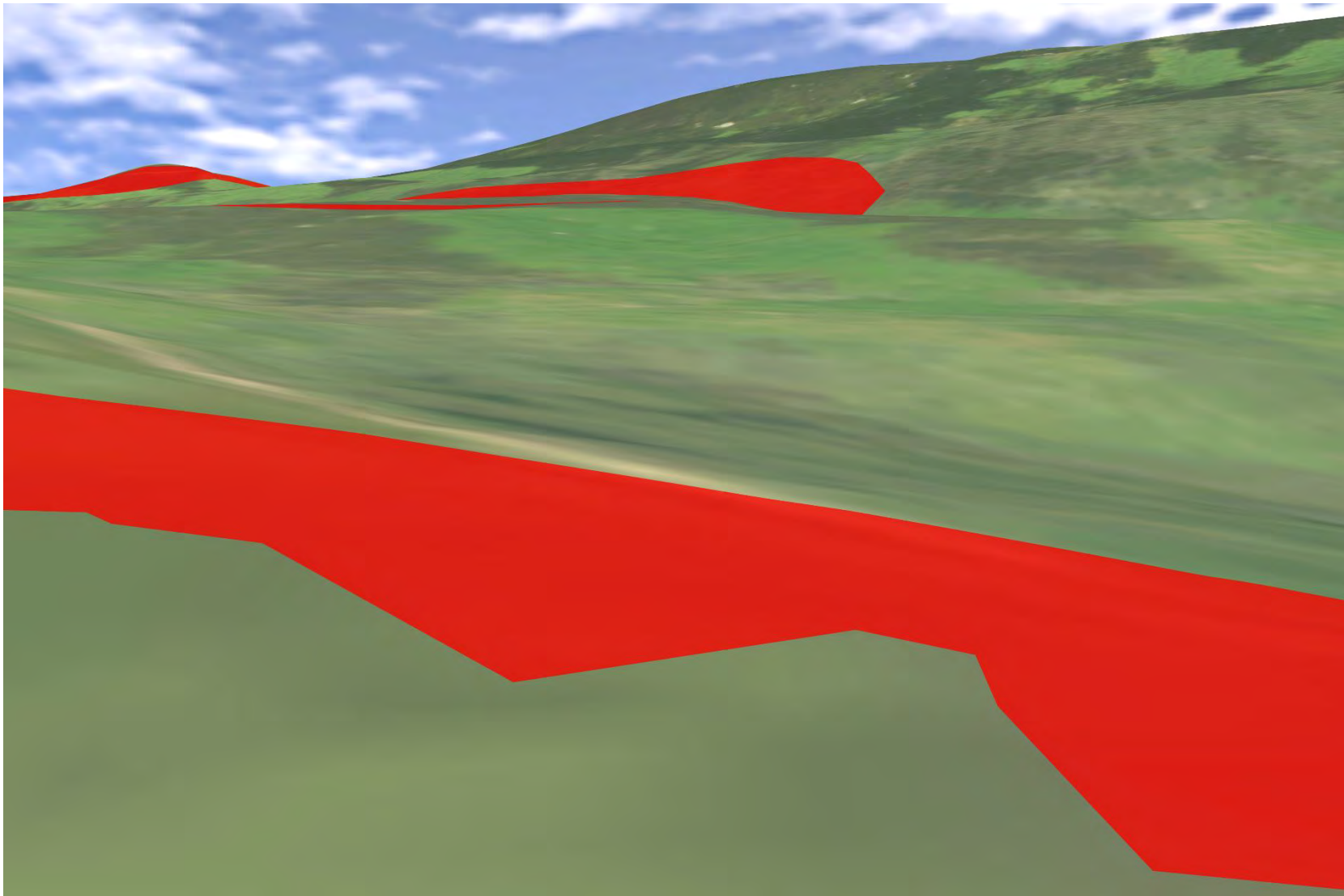


Plate 602 SM2814 - CHVP_108 - from asset towards SM2809 and tributary leading to River Helmsdale (315°)

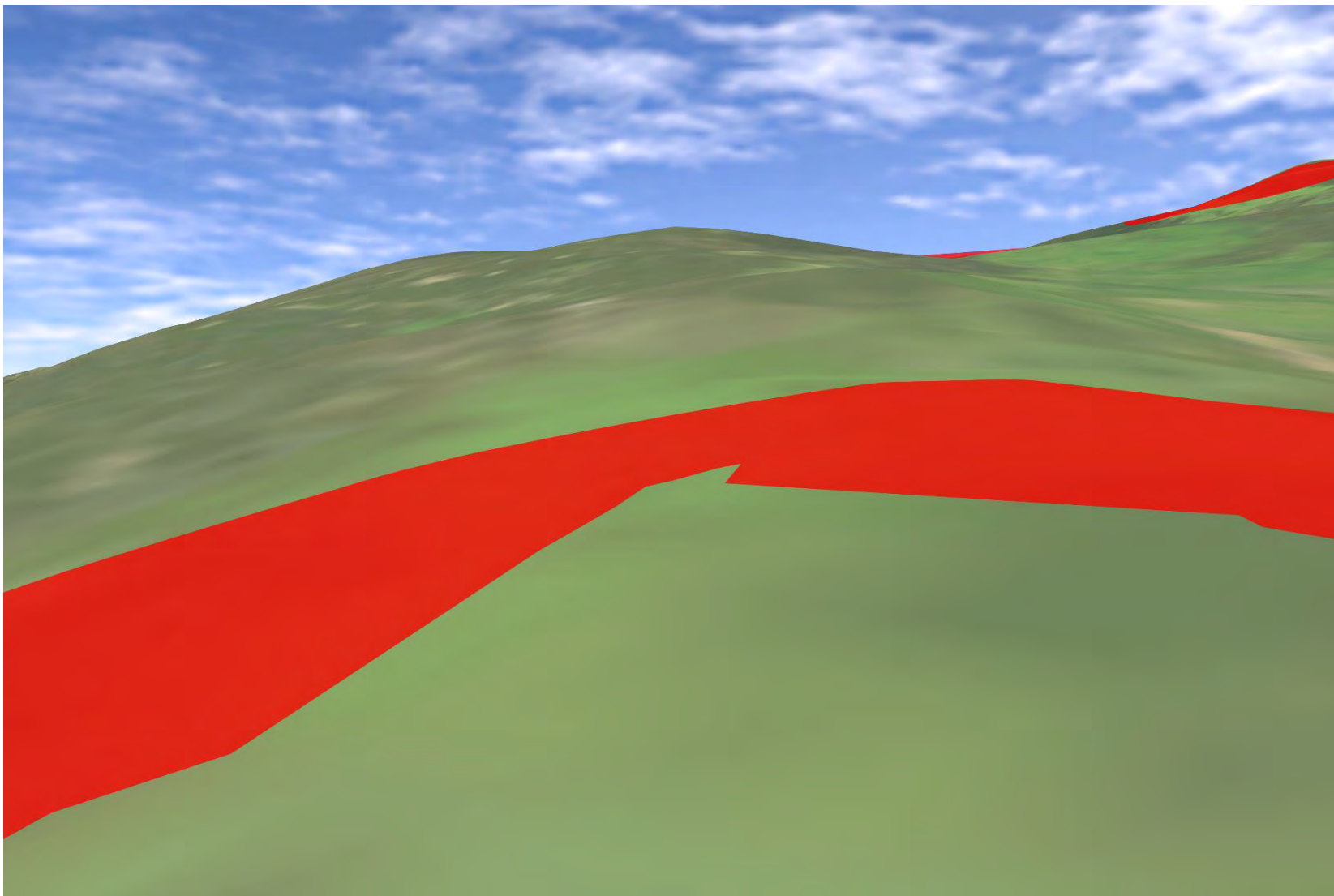


Plate 603 SM2814 - CHVP_108 - from asset towards SM1870 (337°)

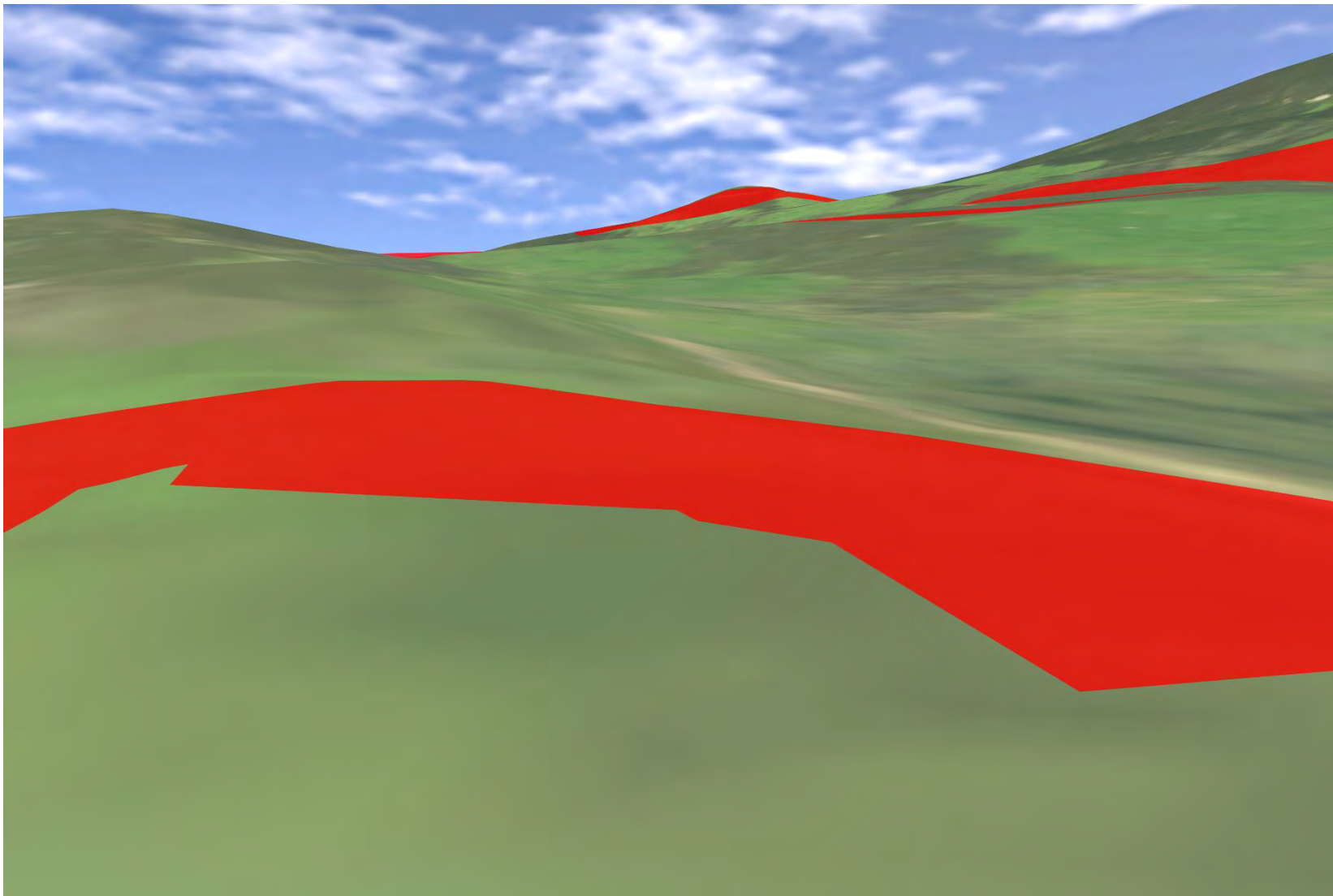


Plate 604 SM1884 - CHVP_109 - from asset towards Proposed Development (45°)




Plate 605 SM1884 - CHVP_109 - from asset towards Proposed Development (90°)




Plate 606 SM1884 - CHVP_109 - from asset towards River Helmsdale and Proposed Development (135°)



Plate 607 SM1884 - CHVP_109 - from asset towards River Helmsdale and Proposed Development (180°)



Plate 608 SM1884 - CHVP_109 - from asset towards River Helmsdale and Proposed Development (225°)



Plate 609 SM1884 - CHVP_109 - from asset towards River Helmsdale and Proposed Development (270°)




Plate 610 SM1884 - CHVP_109 - from asset towards SM1870, SM290, SM2809, SM2814 and tributary leading to River Helmsdale (315°)




Plate 611 SM1863 - CHVP_109 - from asset towards SM1870, River Helmsdale, plain, and Proposed Development (45°)

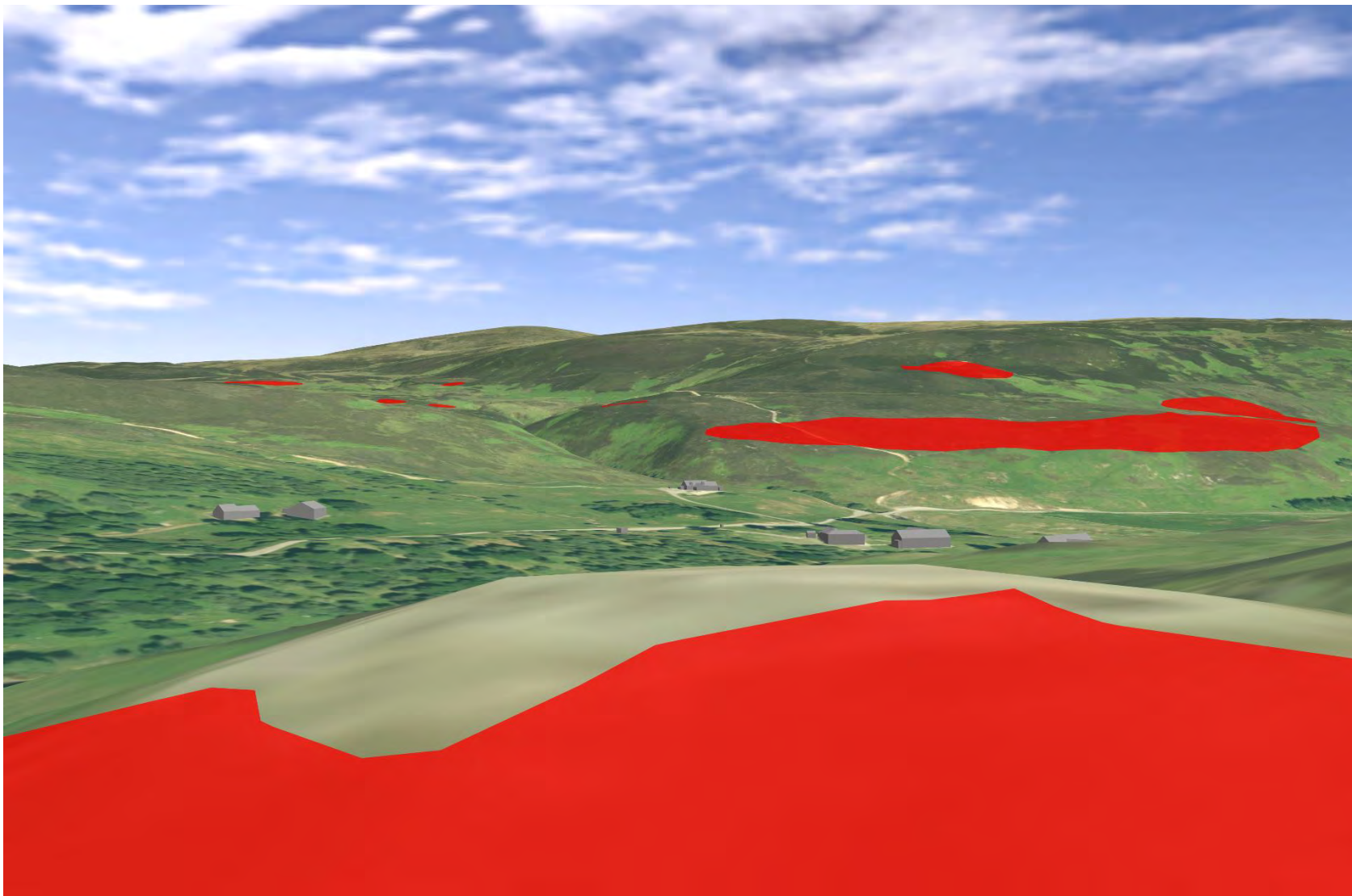


Plate 612 SM1863 - CHVP_109 - from asset to burn, plain, and Proposed Development (90°)




Plate 613 SM1863 - CHVP_109 - from asset to burn and Proposed Development (135°)




Plate 614 SM1863 - CHVP_109 - from asset to burn and Proposed Development (180°)




Plate 615 SM1863 - CHVP_109 - from asset to Proposed Development (225°)




Plate 616 SM1771 - CHVP_110 - from asset towards Proposed Development (45°)




Plate 617 SM1771 - CHVP_110 - from asset towards Proposed Development (90°)




Plate 618 SM1771 - CHVP_110 - from asset towards Proposed Development and River Helmsdale (135°)




Plate 619 SM1771 - CHVP_110 - from asset towards Proposed Development and River Helmsdale (180°)



Plate 620 SM1771 - CHVP_110 - from asset towards SM432, Proposed Development and River Helmsdale (225°)

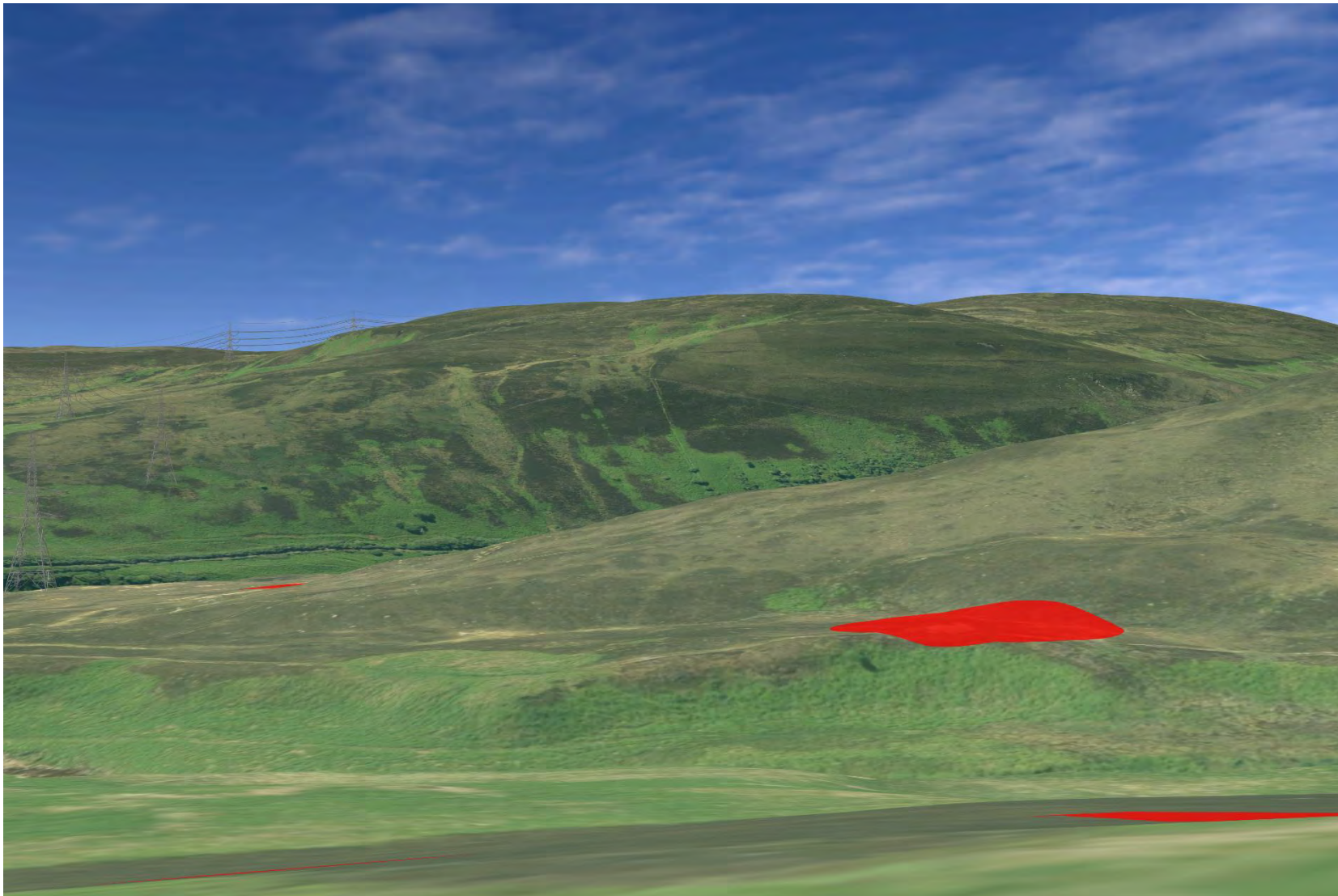


Plate 621 SM1771 - CHVP_110 - from asset towards SM1843 (315°)

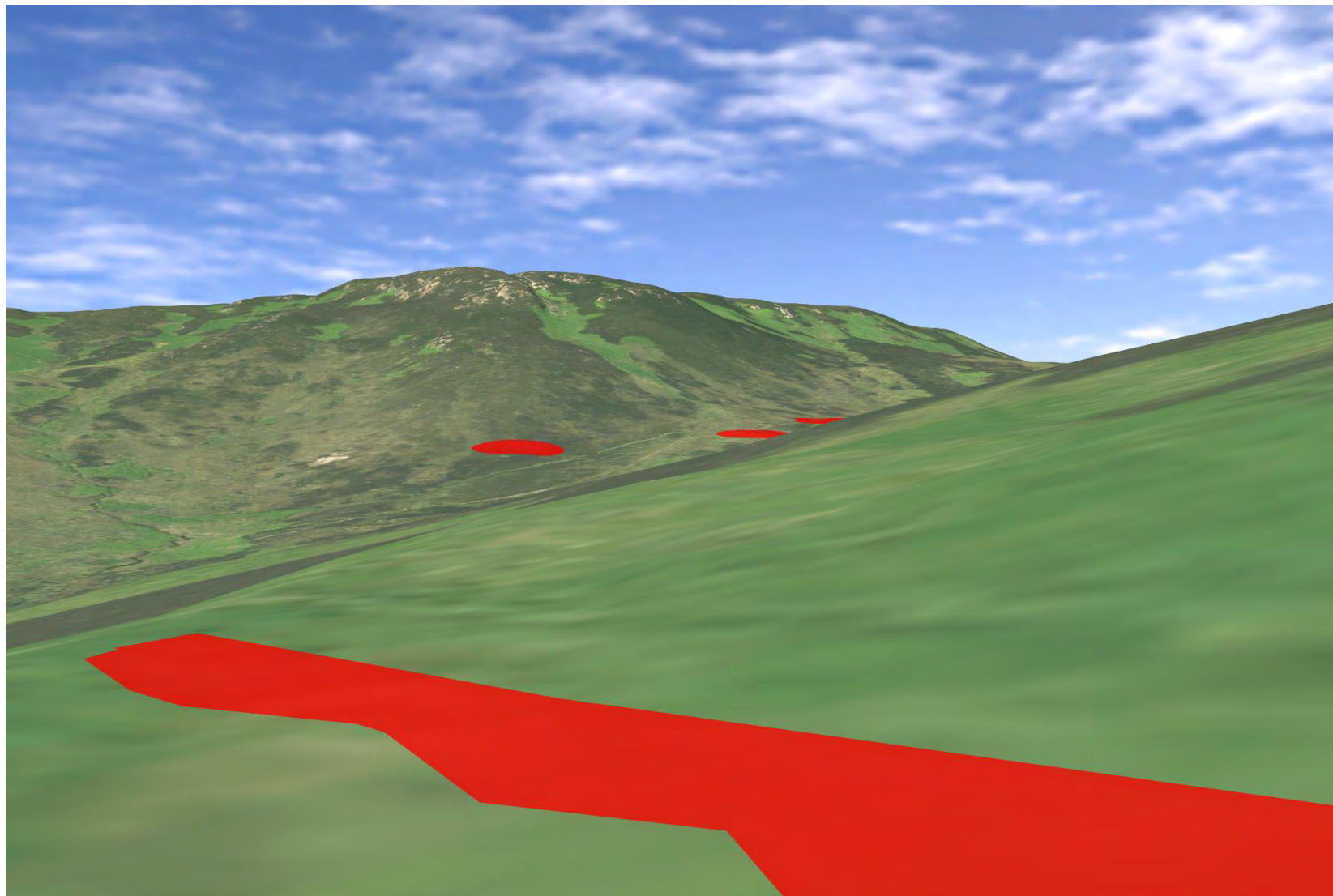


Plate 622 SM432 - CHVP_111 - from asset towards Caern Burn, SM1771, and Proposed Development (45°)

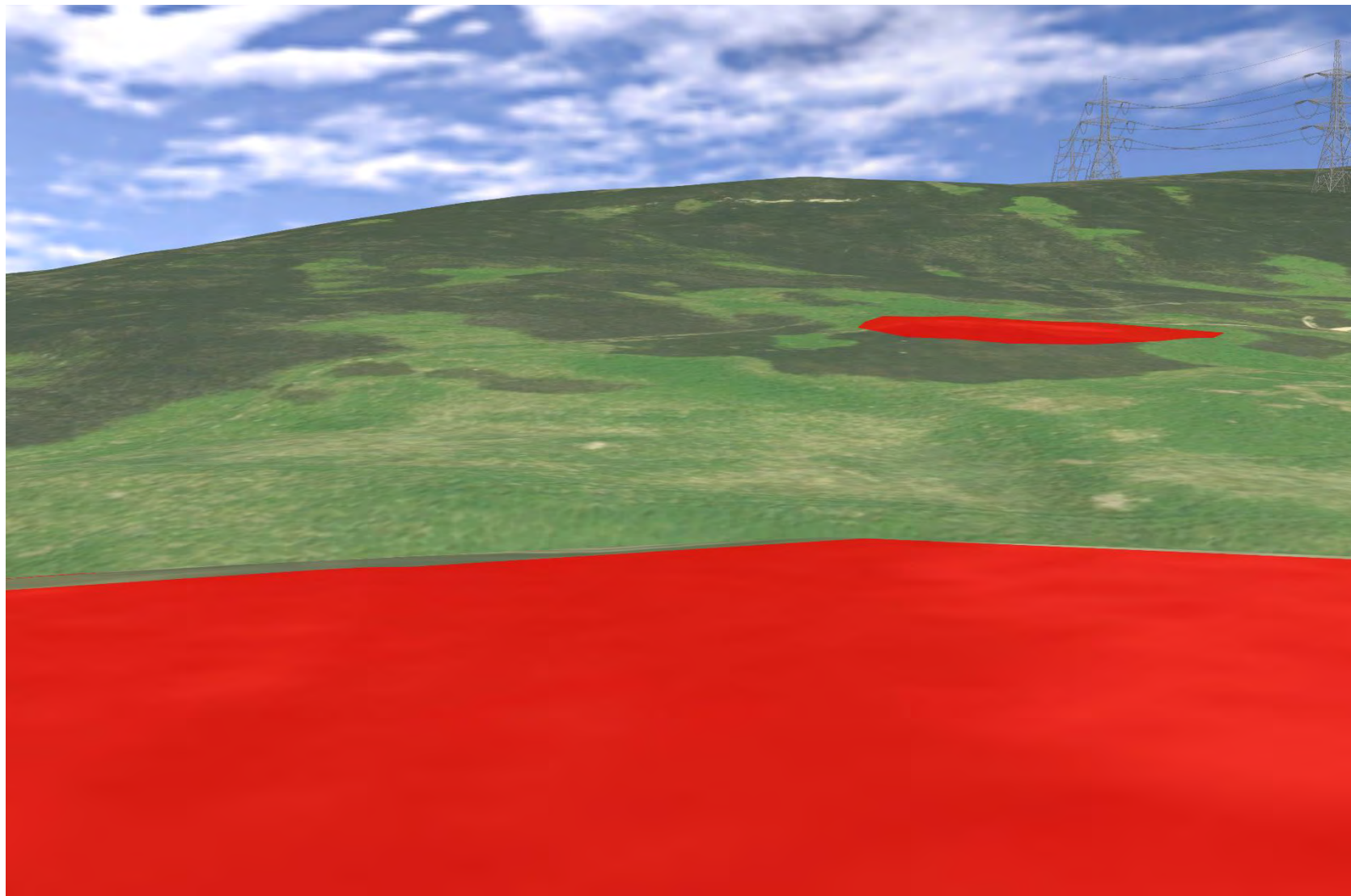


Plate 623 SM432 - CHVP_111 - from asset towards Caern Burn and Proposed Development (90°)




Plate 624 SM432 - CHVP_111 - from asset towards Proposed Development and River Helmsdale (135°)

