

## 3D RENDERS (PLATES) FOR SECTION B

Presented below, as Plates, are representative visuals for each asset selected for detailed setting assessment, as a result of the sieving exercise (see **Volume 5, Appendix 12.1: Scope and Method of Assessment, Section 1.5**). For each asset there is an illustrative 'panorama' series of visuals, and in instances where external viewpoints would add context or understanding, potentially indicative 'key views', these are also presented. The 3D model visualisation tool was produced by 3dwTech to support this EIA Report and assist regulator and community consultation (see **Volume 5, Appendix 12.1: Scope and Method of Assessment**, paragraphs 1.5.22-27).

The following specifications were used for the plates to maintain a standard:


- Field of View (FOV) set at 53.5°, to match LVIA visualisations overlap
- Observer height set at 2 m offset from the ground
- 'Panorama' series taken at 45° increments to cover extent of the visible Proposed Development
- Time of day set to 12:00 (noon)

The locator maps for each 3DVP are located in **Volume 3, Figure 12.6**.


Each plate will be referenced by the associated feature in **Volume 5, Appendix 12.6: Setting Assessment Tables**.

Presented here are the Plates for Section B.

**Plate 669: SM13646 - CHVP\_120 - from asset towards River Brora and Proposed Development (45°)**




**Plate 670: SM13646 - CHVP\_120 - from asset towards River Brora and Proposed Development (90°)**






**Plate 671: SM13646 - CHVP\_120 - from asset towards Loch Brora (135°)**






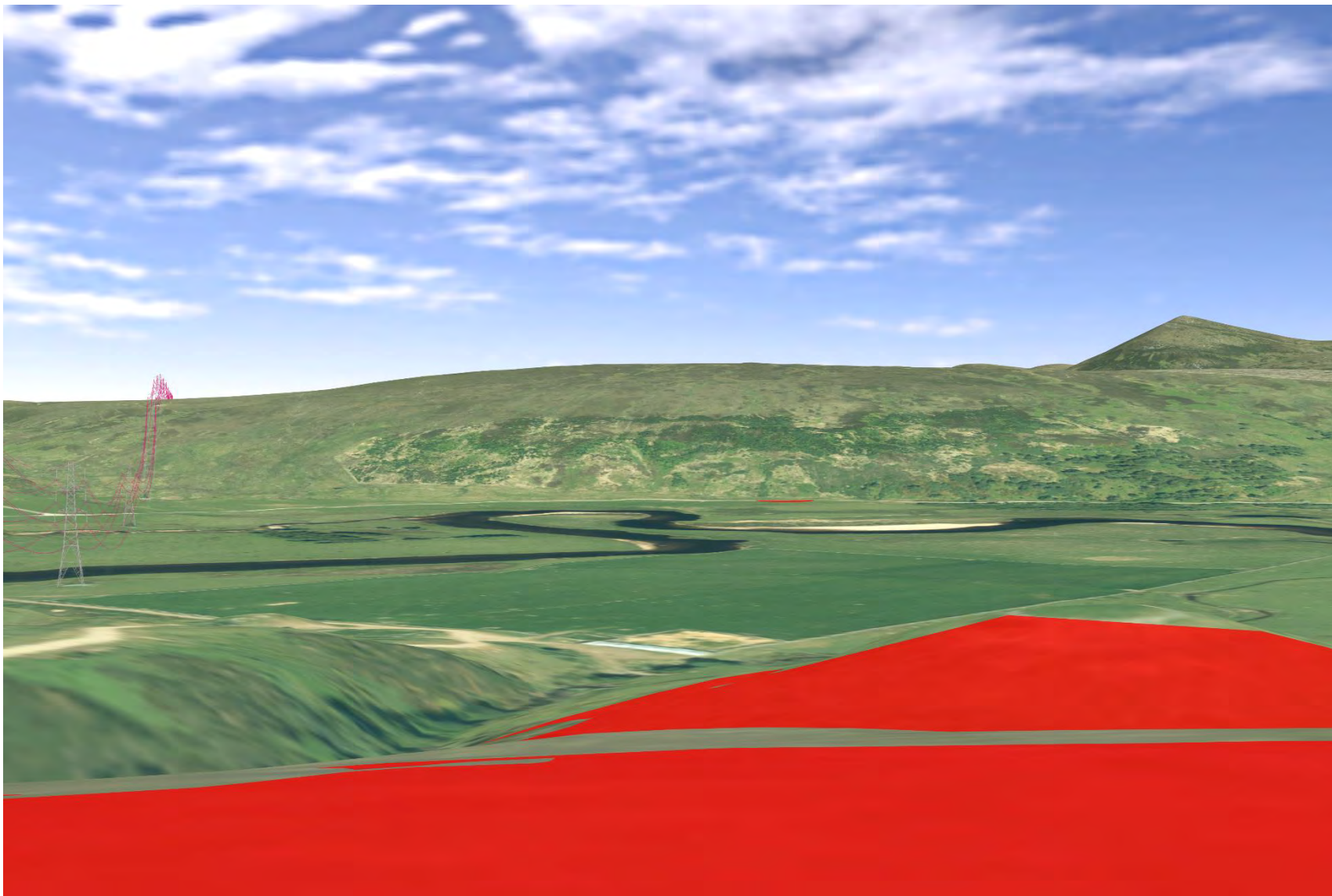
**Plate 672: SM13646 - CHVP\_120 - from asset towards Proposed Development (180°)**



**Plate 673: SM13646 - CHVP\_120 - from asset towards Scottarie Burn and SM13646 (225°)**




**Plate 674: SM1793 - CHVP\_121 - from asset towards SM13646, River Brora and Proposed Development (45°)**






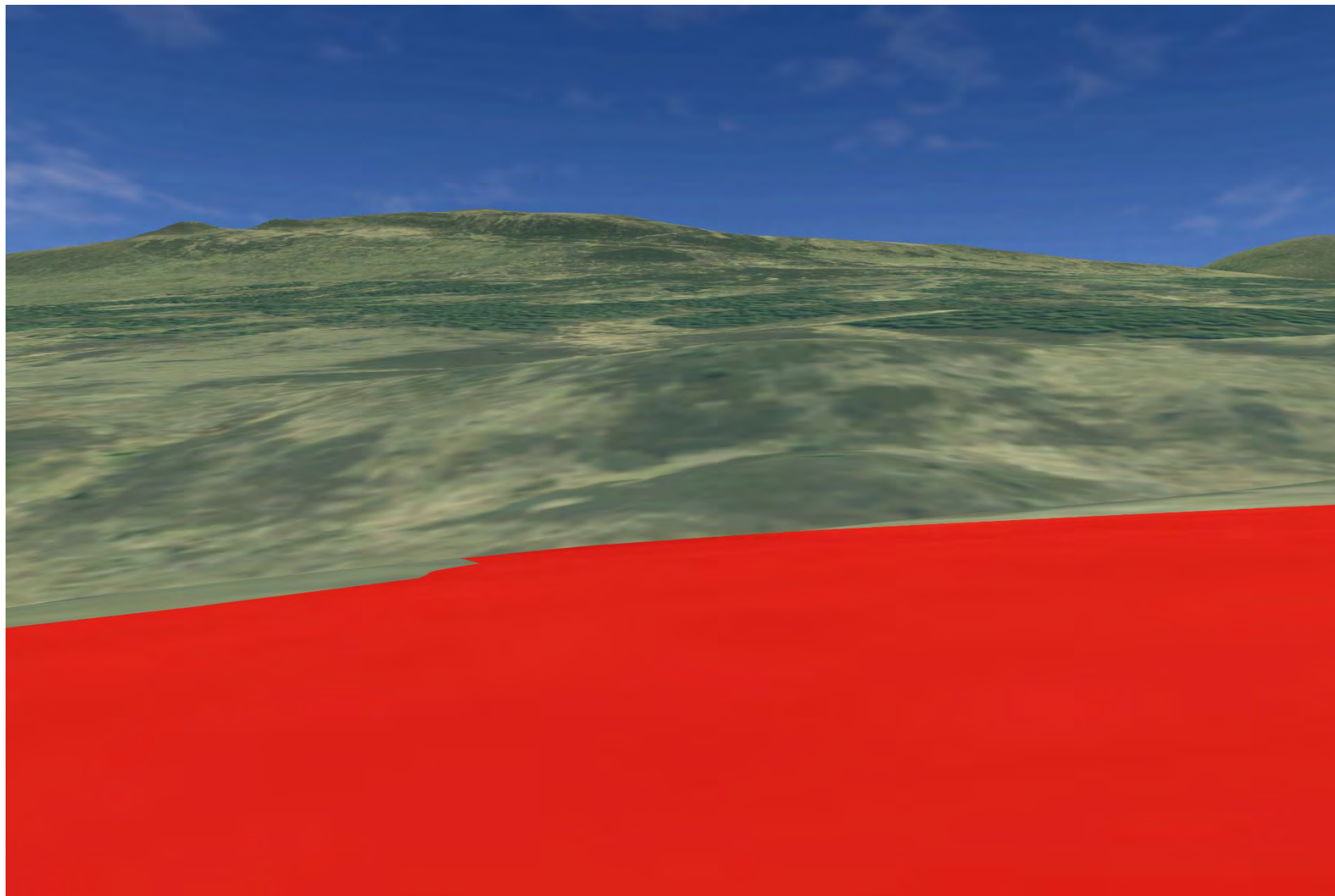
**Plate 675: SM1793 - CHVP\_121 - from asset towards River Brora and Proposed Development (90°)**



**Plate 676: SM1793 - CHVP\_121 - from asset towards Loch Brora (135°)**




**Plate 677: SM1793 - CHVP\_121 - from asset towards Proposed Development (180°)**







**Plate 678: SM1793 - CHVP\_121 - from asset towards Scottarie Burn (225°)**



**Plate 679: LB584 - CHVP\_122 - from asset towards local area and Proposed Development (45°)**



**Plate 680: LB584 - CHVP\_122 - from asset towards local area and Proposed Development (90°)**





**Plate 681: LB584 - CHVP\_122 - from asset towards local area and Proposed Development (135°)**





Plate 682: LB584 - CHVP\_122 - from asset towards local area and Proposed Development (180°)






**Plate 683: LB584 - CHVP\_122 - from asset towards local area and Proposed Development (225°)**







**Plate 684: LB584 - CHVP\_122 - from asset towards local area and Proposed Development (270°)**



**Plate 685: SM1794 - CHVP\_123 - from asset towards surrounding assets and Proposed Development (45°)**




**Plate 686: SM1794 - CHVP\_123 - from asset towards surrounding assets and Proposed Development (90°)**





**Plate 687: SM1794 - CHVP\_123 - from asset towards surrounding assets and Proposed Development (135°)**



**Plate 688: SM1794 - CHVP\_123 - from asset to Loch Brora and Proposed Development (180°)**




Plate 689: SM1794 - CHVP\_123 - from asset to Loch Brora and Proposed Development (225°)


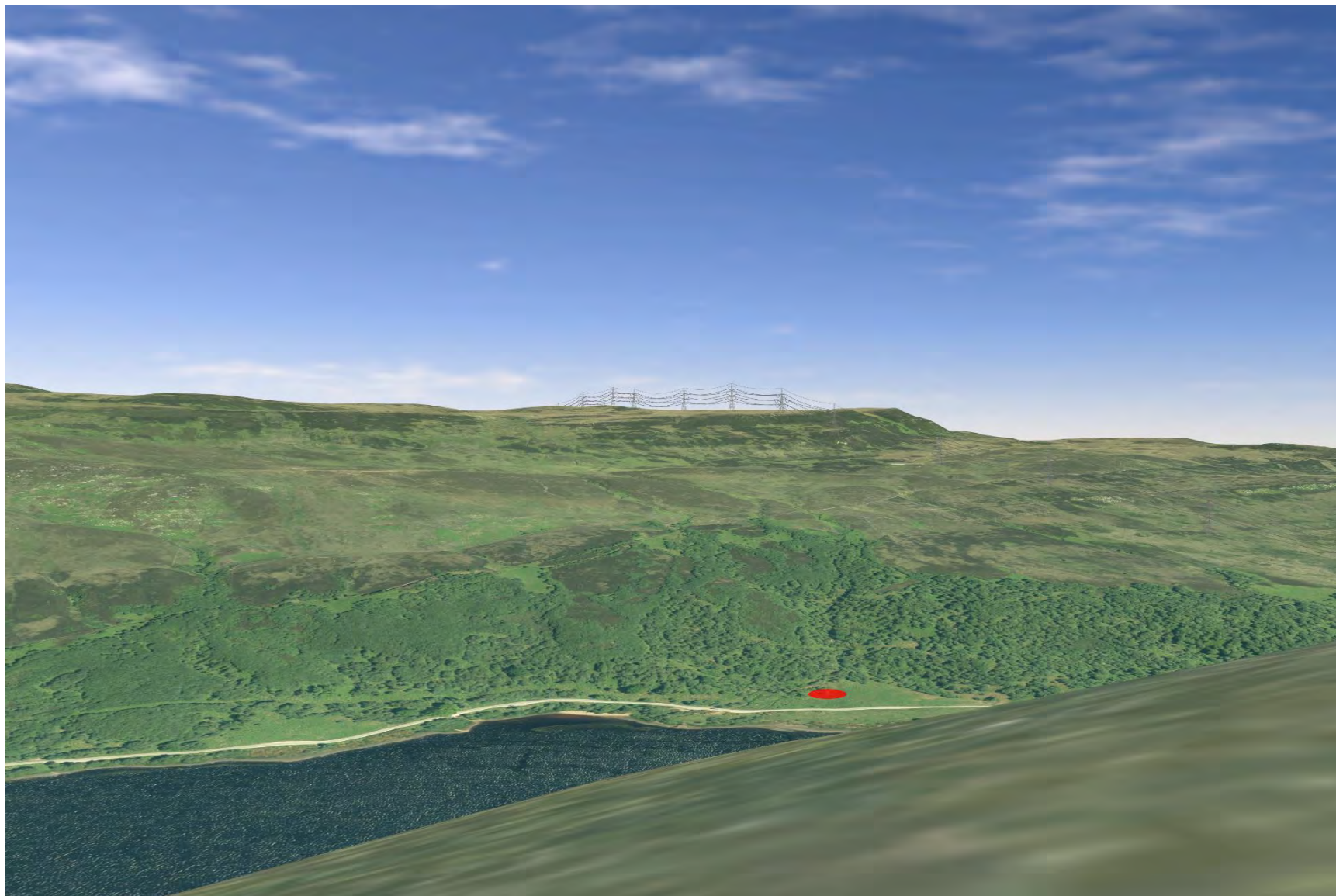




Plate 690: SM1794 - CHVP\_123 - from asset to Loch Brora and Proposed Development (270°)




Plate 691: SM1794 - CHVP\_124 - from raised ground west side of Lock Brora toward asset SM1794 with Proposed Development in background (90°)






**Plate 692: MHG30343, MHG30347 - CHVP\_125 - from asset towards small drainage and Proposed Development (45°)**







**Plate 693: MHG30343, MHG30347 - CHVP\_125 - from asset towards small drainage and Proposed Development (90°)**



**Plate 694: MHG30343, MHG30347 - CHVP\_125 - from asset towards small drainage and Proposed Development (135°)**




**Plate 695: MHG30343, MHG30347 - CHVP\_125 - from asset towards small drainage and Proposed Development (180°)**






**Plate 696: MHG30343, MHG30347 - CHVP\_125 - from asset towards small drainage and Proposed Development (225°)**




**Plate 697: MHG30343, MHG30347 - CHVP\_125 - from asset towards MHG30347, Loch and Proposed Development (270°)**






**Plate 698: MHG30343, MHG30347 - CHVP\_126 - from asset towards small drainage and Proposed Development (45°)**






**Plate 699: MHG30343, MHG30347 - CHVP\_126 - from asset towards MHG30343, small drainage and Proposed Development (90°)**



**Plate 700: MHG30343, MHG30347 - CHVP\_126 - from asset towards small drainage and Proposed Development (135°)**



**Plate 701: MHG30343, MHG30347 - CHVP\_126 - from asset towards small drainage and Proposed Development (180°)**









Plate 702: MHG30343, MHG30347 - CHVP\_126 - from asset towards small drainage and Proposed Development (225°)



**Plate 703: MHG30343, MHG30347 - CHVP\_126 - from asset towards loch and Proposed Development (270°)**




**Plate 704: SM1849 - CHVP\_127 - from asset towards hills and Proposed Development (45°)**






**Plate 705: SM1849 - CHVP\_127 - from asset towards hills and Proposed Development (90°)**



**Plate 706: SM1849 - CHVP\_127 - from asset towards hills and Proposed Development (135°)**

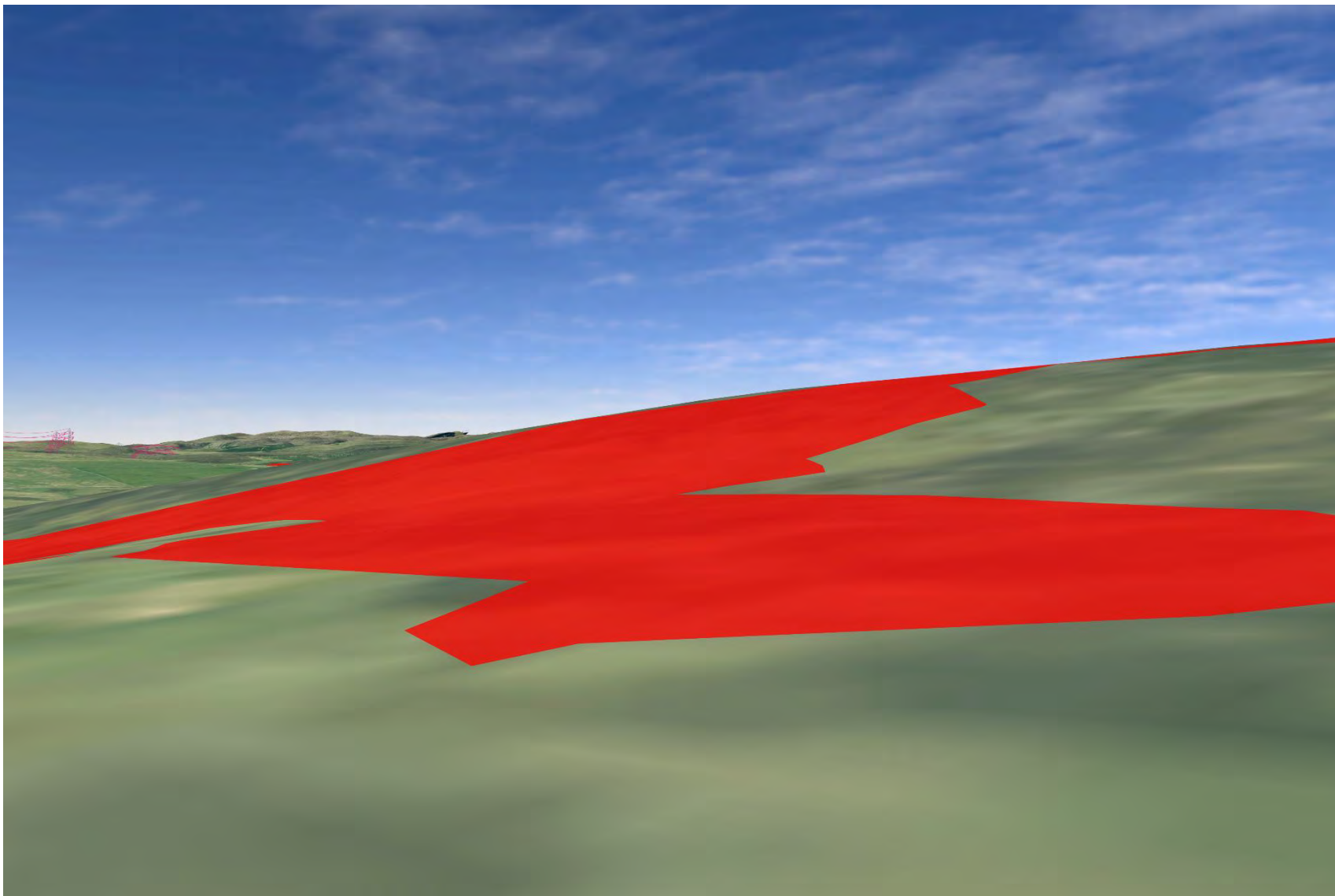


**Plate 707: SM1849 - CHVP\_127 - from asset towards hills and Proposed Development (180°)**







**Plate 708: SM1849 - CHVP\_127 - from assets towards SM1827, SM1762, hills and Proposed Development (225°)**



**Plate 709: SM1853 - CHVP\_128 - from asset towards small water body and Proposed Development (45°)**



**Plate 710: SM1853 - CHVP\_128 - from asset towards small water body and Proposed Development (90°)**

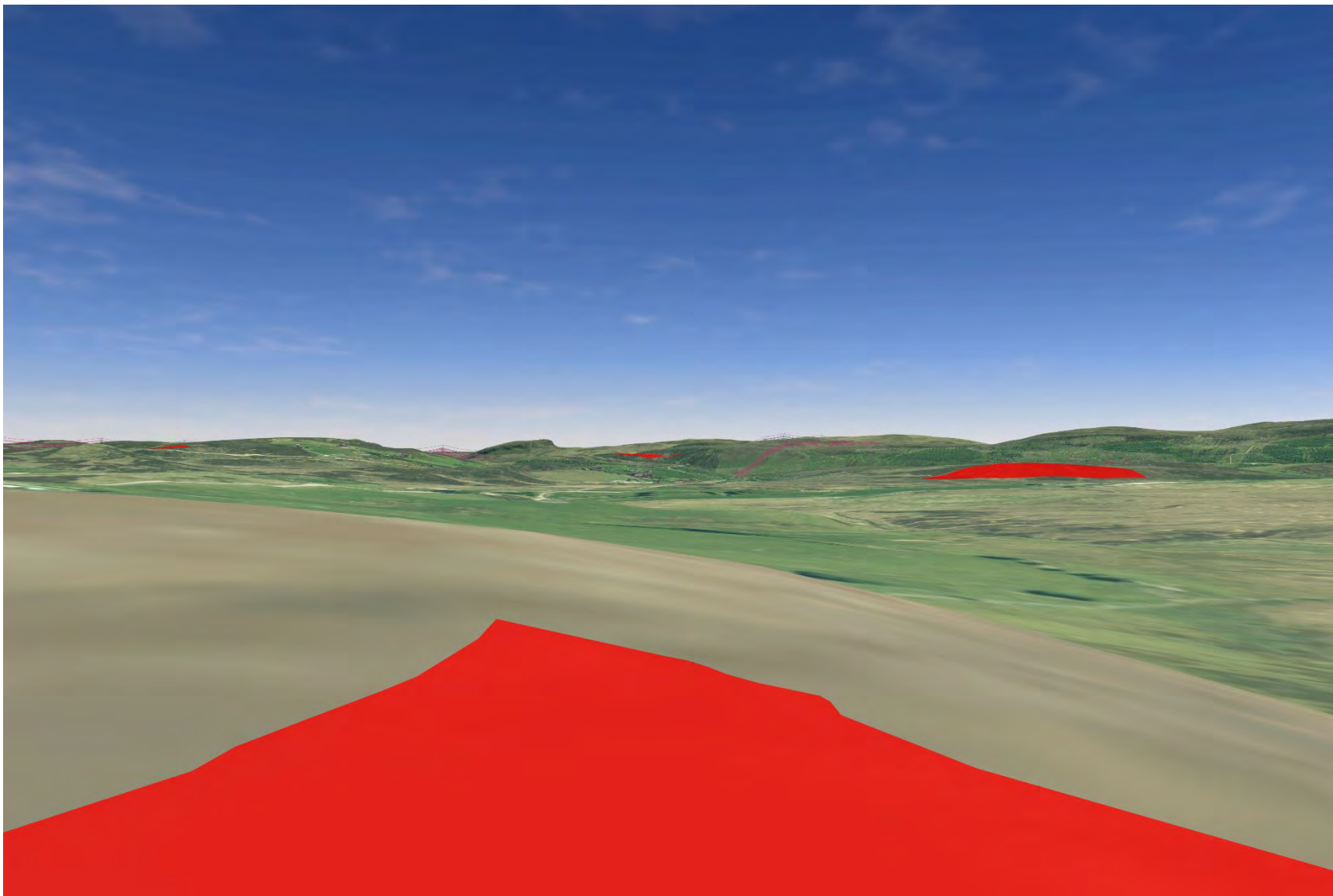





**Plate 711: SM1853 - CHVP\_128 - from asset towards small water bodies and Proposed Development (135°)**



Plate 712: SM1853 - CHVP\_128 - from asset towards valley and Proposed Development (180°)



**Plate 713: SM1853 - CHVP\_128 - from asset towards small drainage and Proposed Development (225°)**





**Plate 714: SM1853 - CHVP\_128 - from asset towards SM1827, SM1726 and Proposed Development (202°)**

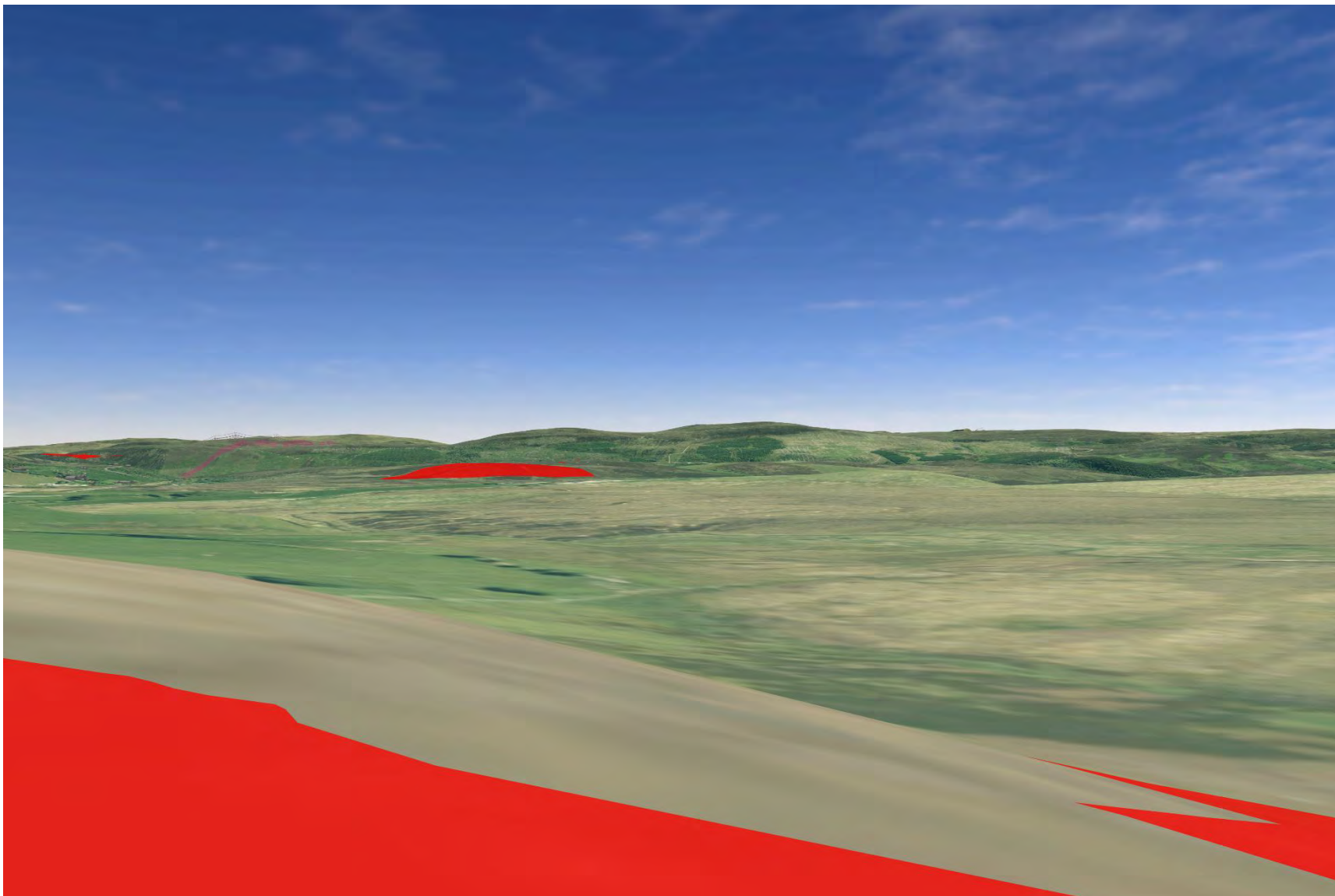
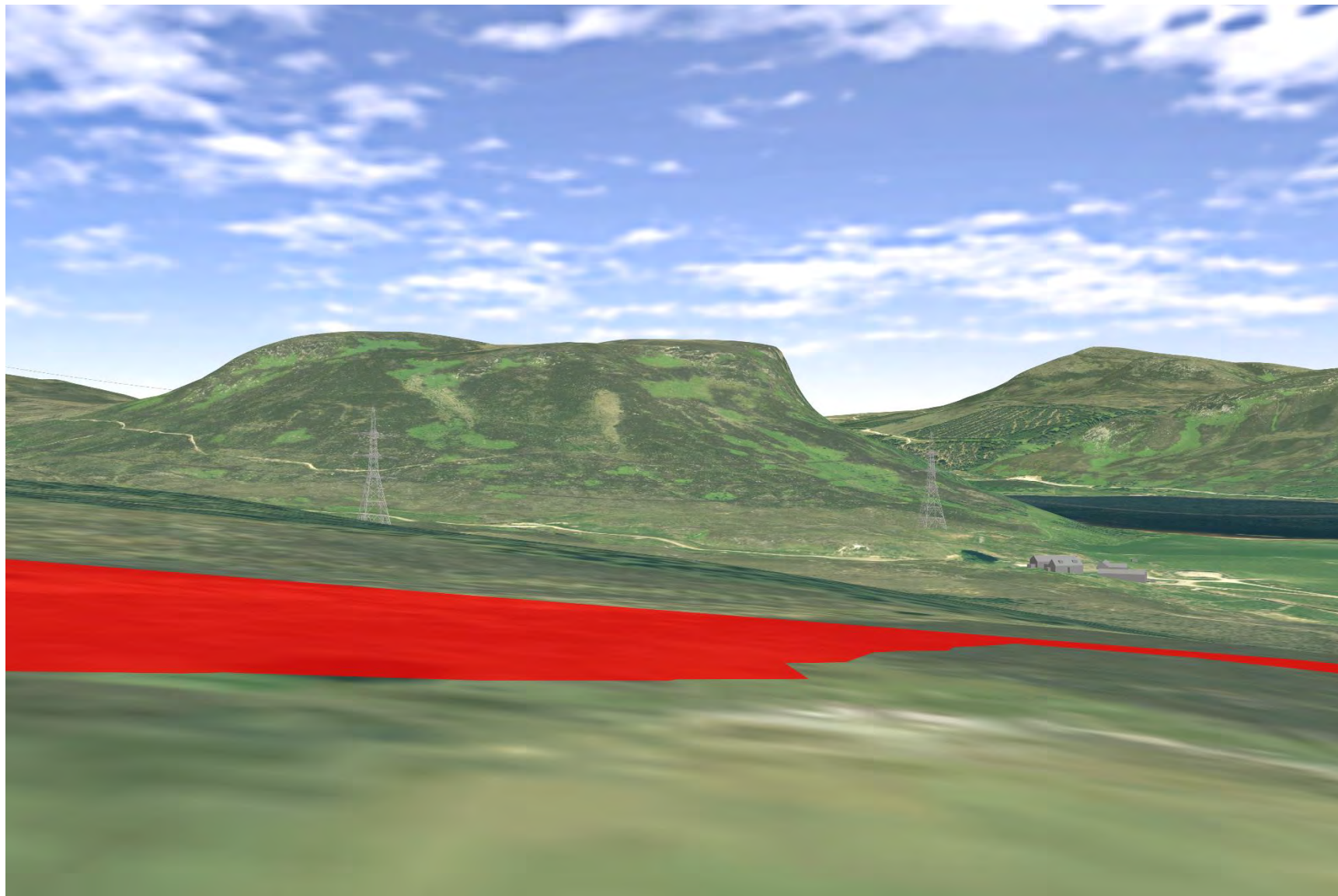


Plate 715: SM1846 - CHVP\_129 - from asset towards Loch Brora and Proposed Development (0°)





**Plate 716: SM1846 - CHVP\_129 - from asset towards Loch Brora and Proposed Development (45°)**

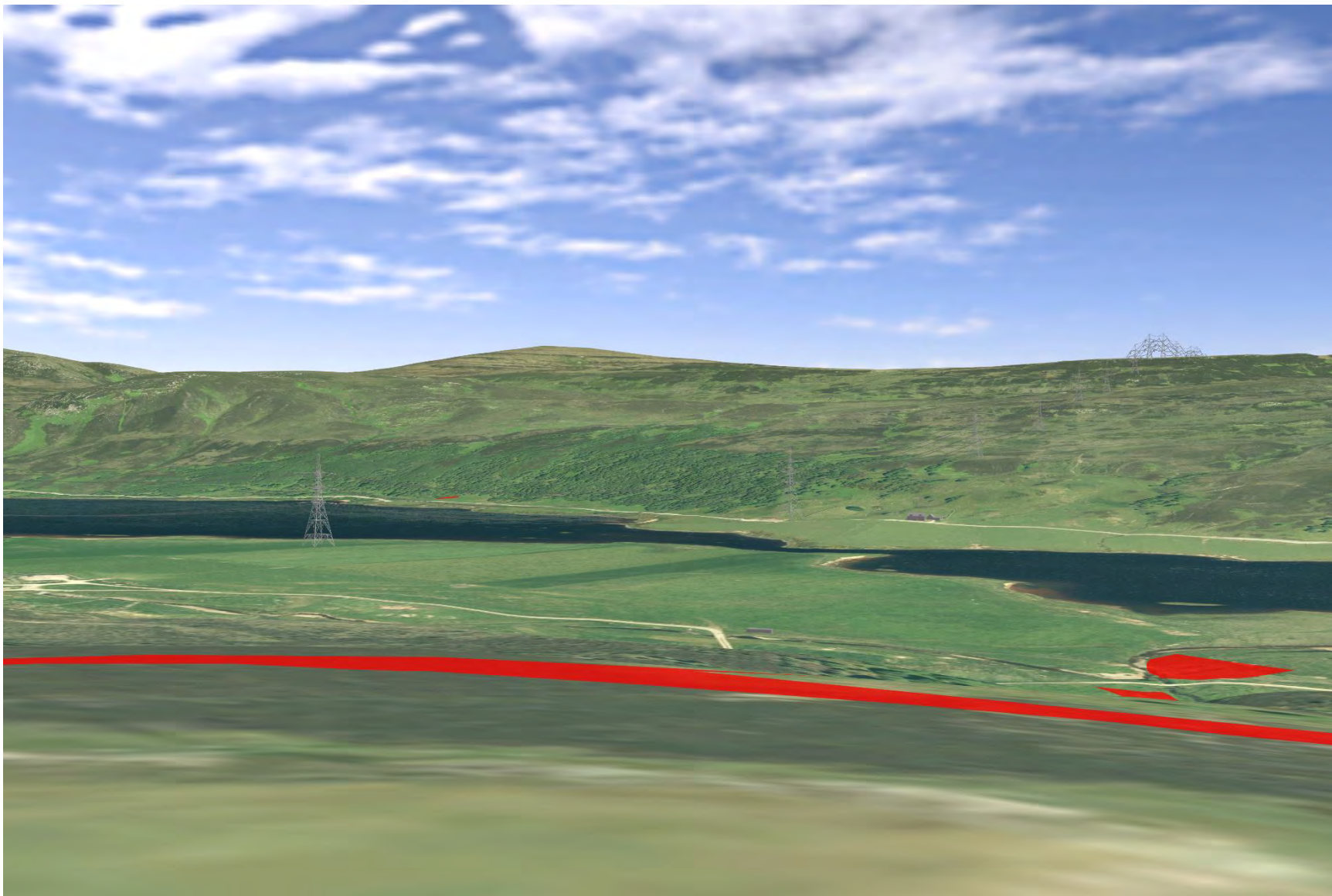






Plate 717: SM1846 - CHVP\_129 - from asset towards Loch Brora and Proposed Development (90°)




**Plate 718: SM1846 - CHVP\_129 - from asset towards burn and Proposed Development (225°)**






**Plate 719: SM1846 - CHVP\_129 - from asset towards drainage and Proposed Development (270°)**






**Plate 720: SM1846 - CHVP\_129 - from asset towards drainage and Proposed Development (315°)**




**Plate 721: SM13617 - CHVP\_130 - from asset towards Proposed Development (0°)**






**Plate 722: SM13617 - CHVP\_130 - from asset towards length of Allt Coire Aghaisgeig and three northeasterly associated fish ponds with view of Proposed Development in the background, this view contains a representative view of all ponds with the Proposed**






**Plate 723: SM13617 - CHVP\_130 - from asset towards Proposed Development (90°)**



**Plate 724: SM13617 - CHVP\_130 - from asset towards Proposed Development and Allt Coire Aghaisgeig (225°)**




**Plate 725: SM13617 - CHVP\_130 - from asset towards Proposed Development (270°)**





**Plate 726: SM13617 - CHVP\_130 - from asset towards Proposed Development (315°)**



**Plate 727: SM10484 - CHVP\_131 - from asset towards Proposed Development (0°)**






Plate 728: SM10484 - CHVP\_131 - from asset towards garden and Proposed Development and community (225°)


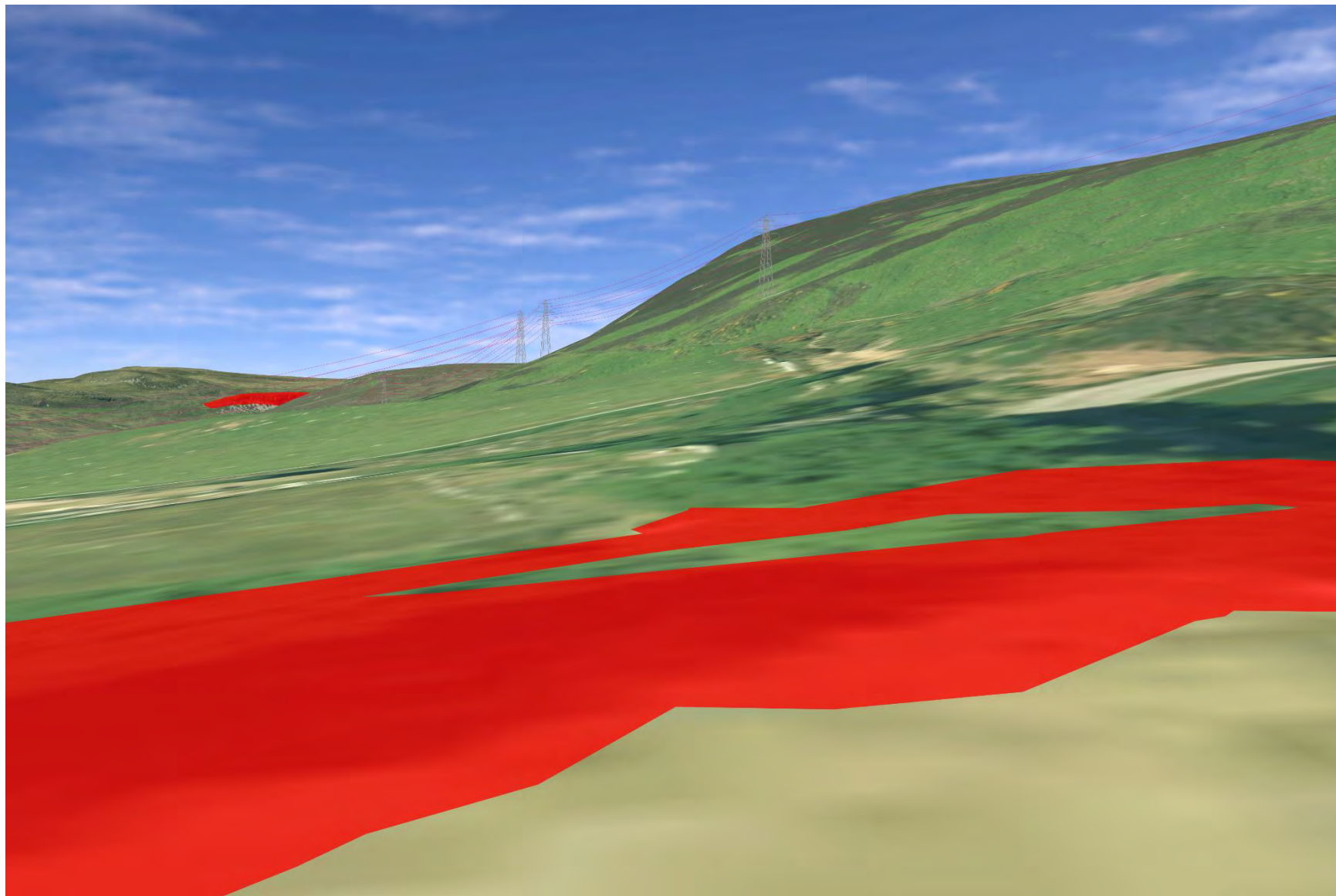
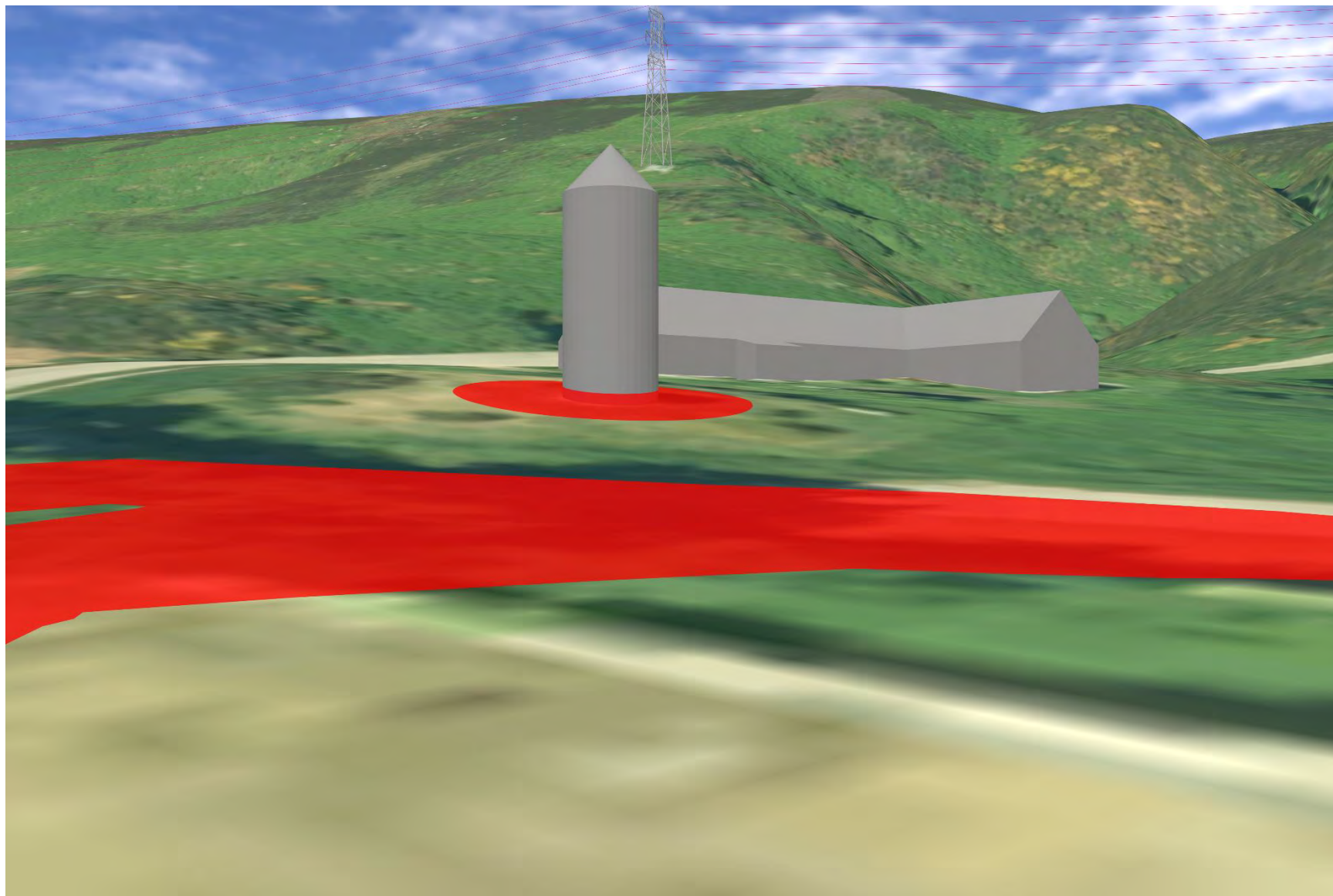





Plate 729: SM10484 - CHVP\_131 - from asset towards garden and Proposed Development (270°)



**Plate 730: SM10484 - CHVP\_131 - from asset towards Proposed Development (315°)**




**Plate 731: SM13619 - CHVP\_132 - from asset towards Proposed Development (45°)**







**Plate 732: SM13619 - CHVP\_132 - from asset towards Proposed Development (90°)**



**Plate 733: SM13619 - CHVP\_132 - from asset towards Abhainn Leataidh and Proposed Development (135°)**

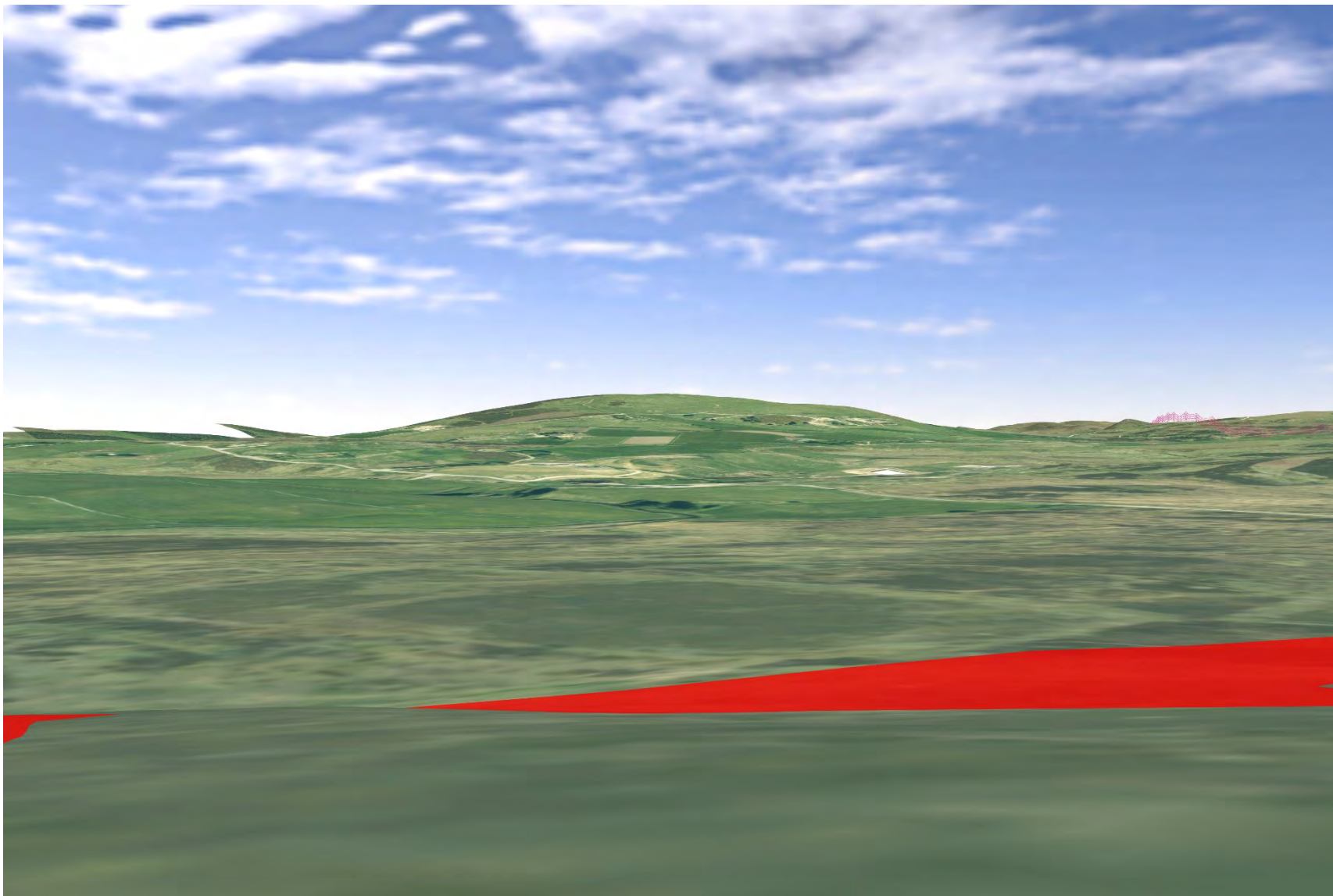


**Plate 734: SM13619 - CHVP\_132 - from asset towards Abhainn Leataidh and Proposed Development (180°)**

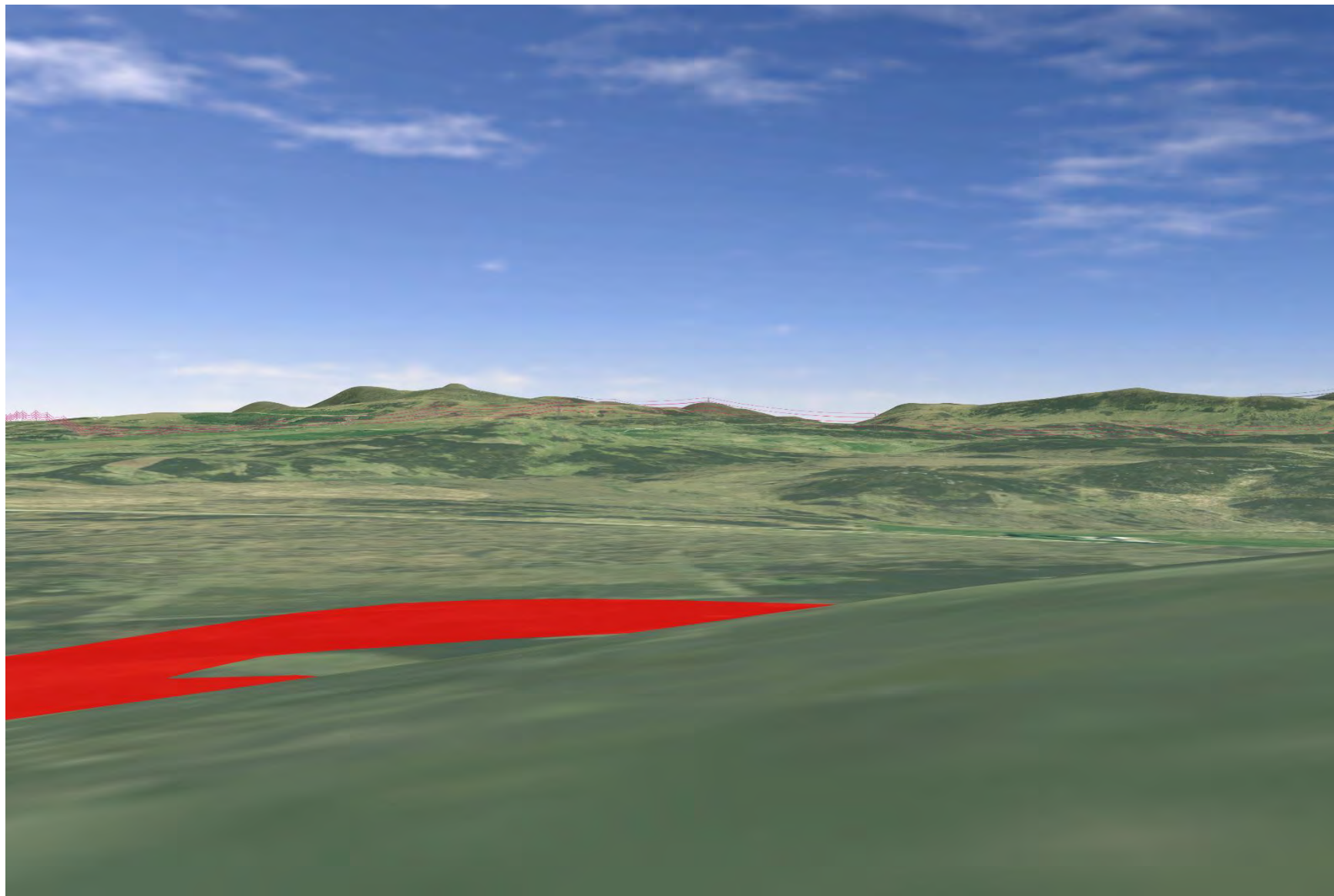





**Plate 735: SM1827 - CHVP\_133 - from asset towards SM1849 (45°)**



**Plate 736: SM1827 - CHVP\_133 - from asset to valley and Proposed Development (90°)**




**Plate 737: SM1827 - CHVP\_133 - from asset towards SM1838 and Proposed Development (135°)**







**Plate 738: SM1827 - CHVP\_133 - from asset to valley and Proposed Development (180°)**



**Plate 739: SM1827 - CHVP\_133 - from asset to valley and Proposed Development (225°)**




**Plate 740: SM1827 - CHVP\_133 - from asset towards SM1853 (22°)**







**Plate 741: SM1762 - CHVP\_134 - from northern part of asset towards SM1849 (45°)**



**Plate 742: SM1762 - CHVP\_134 - northern part of asset to valley and Proposed Development (90°)**




**Plate 743: SM1762 - CHVP\_134 - northern part of asset towards SM1838 and Proposed Development (135°)**







**Plate 744: SM1762 - CHVP\_134 - northern part of asset to valley and Proposed Development (180°)**



**Plate 745: SM1762 - CHVP\_134 - northern part of asset to southern part of asset, valley and Proposed Development (225°)**

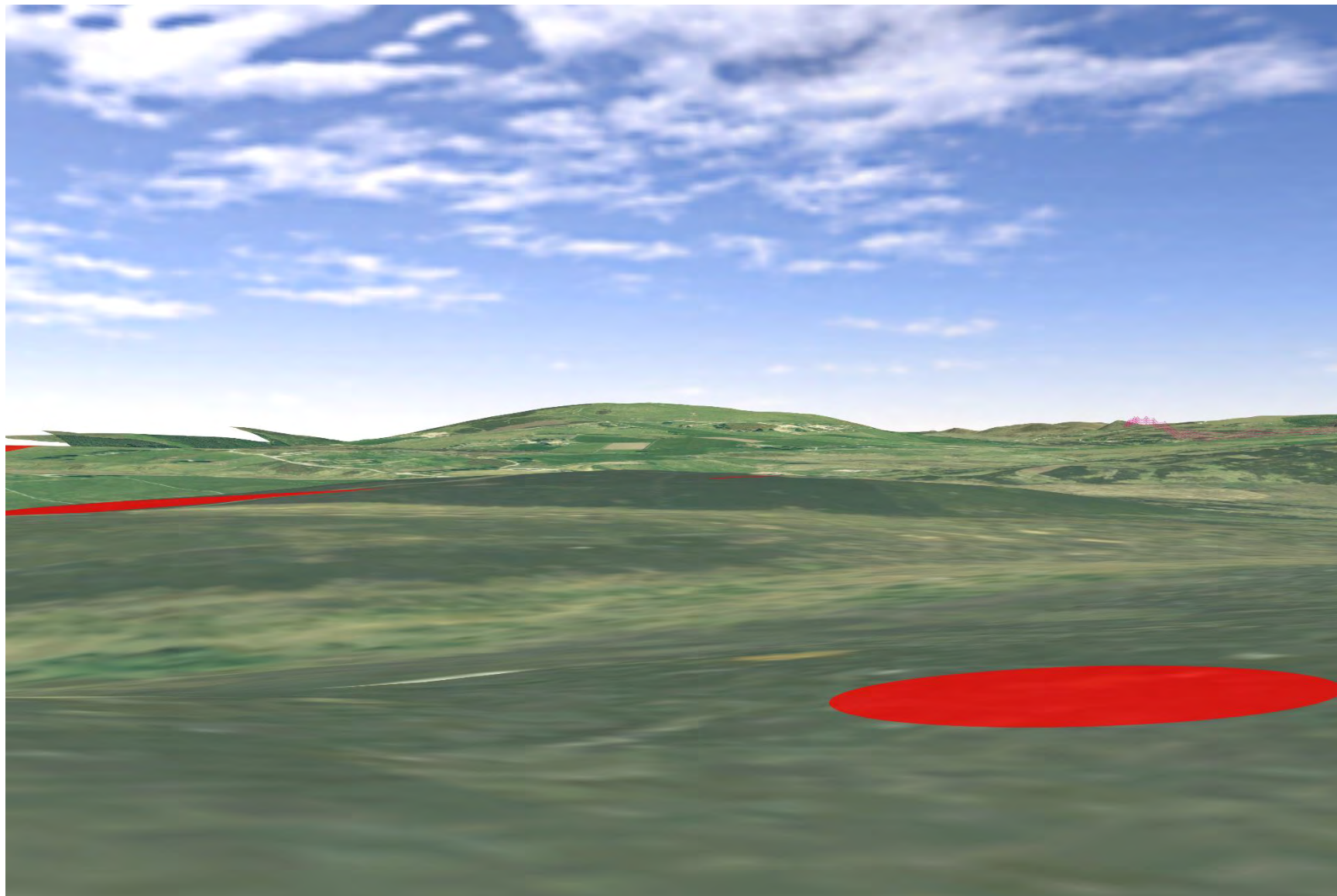


**Plate 746: SM1762 - CHVP\_134 - northern part of asset towards SM1853 (22°)**





**Plate 747: SM1762 - CHVP\_135 - from southern part of asset towards northern part of asset and SM1849 (45°)**



**Plate 748: SM1762 - CHVP\_135 - from southern part of asset to valley and Proposed Development (90°)**

