

Plate 749: SM1762 - CHVP_135 - from southern part of asset towards SM1838 and Proposed Development (135°)




Plate 750: SM1762 - CHVP_135 - from southern part of asset to valley and Proposed Development (180°)




Plate 751: SM1762 - CHVP_135 - from southern part of asset to valley and Proposed Development (225°)




Plate 752: SM1762 - CHVP_135 - from southern part of asset towards SM1853 (22°)




Plate 753: SM1854 - CHVP_136 - from asset towards slopes and Proposed Development (0°)




Plate 754: SM1854 - CHVP_136 - from asset towards loch and Proposed Development (45°)




Plate 755: SM1854 - CHVP_136 - from asset towards grazing land and Proposed Development (270°)




Plate 756: SM1854 - CHVP_136 - from asset towards slopes and Proposed Development (315°)

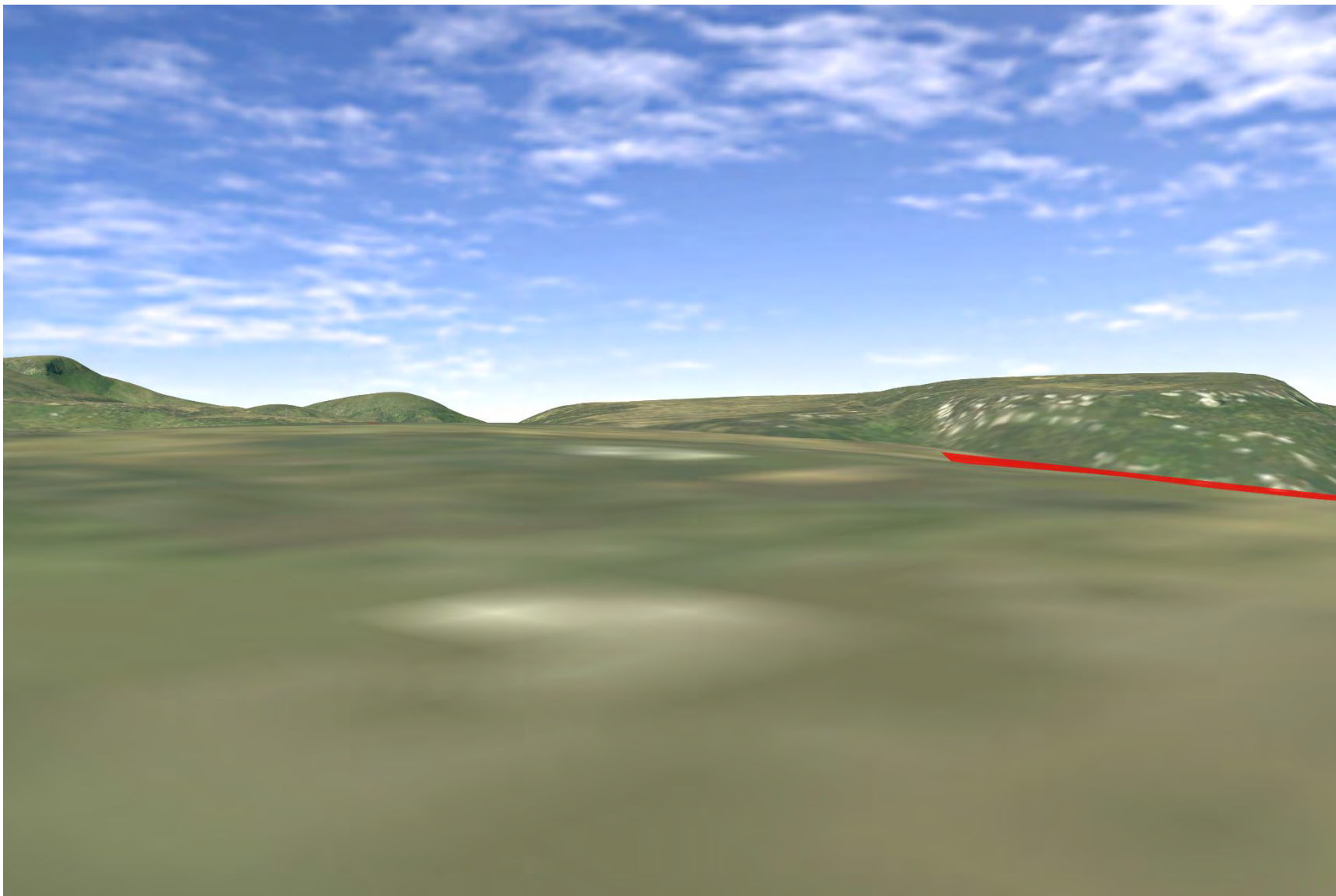


Plate 757: SM1838 - CHVP_137 - from a asset towards lochs and Proposed Development (45°)




Plate 758: SM1838 - CHVP_137 - from a asset towards lochs and Proposed Development (90°)

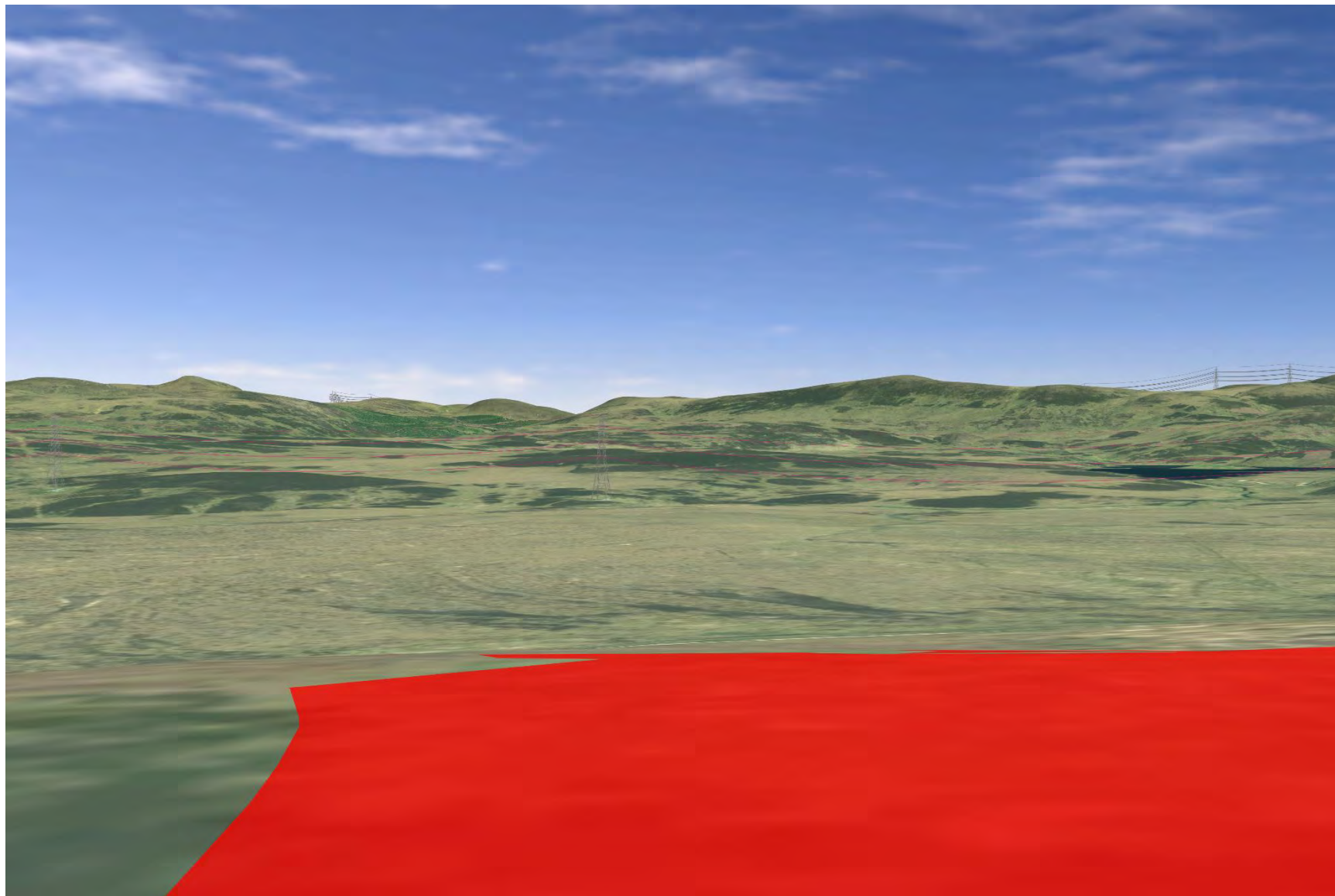


Plate 759: SM1838 - CHVP_137 - from asset towards drainage and Proposed Development (135°)




Plate 760: SM1838 - CHVP_137 - from asset towards drainage and Proposed Development (180°)




Plate 761: SM1838 - CHVP_137 - from assets towards SM182 and SM1762 (315°)




Plate 762: SM1862 - CHVP_138 - from asset towards Proposed Development (45°)




Plate 763: SM1862 - CHVP_138 - from asset towards coast and Proposed Development (90°)




Plate 764: SM1862 - CHVP_138 - from asset towards River Fleet valley and Proposed Development (135°)




Plate 765: SM1862 - CHVP_138 - from asset towards River Fleet valley and Proposed Development (180°)

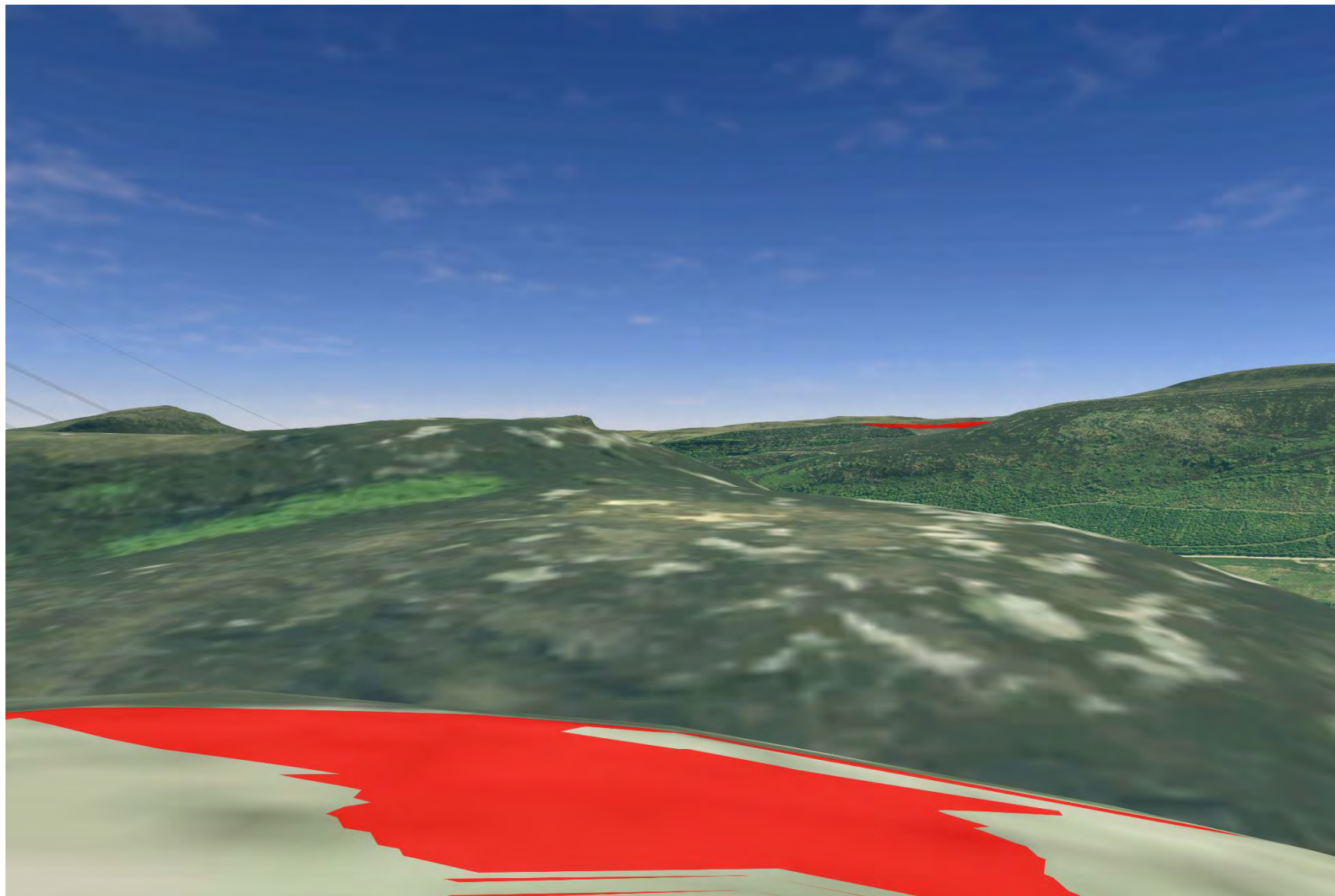


Plate 766: SM1862 - CHVP_138 - from asset towards SM1861, River Fleet valley and Proposed Development (225°)

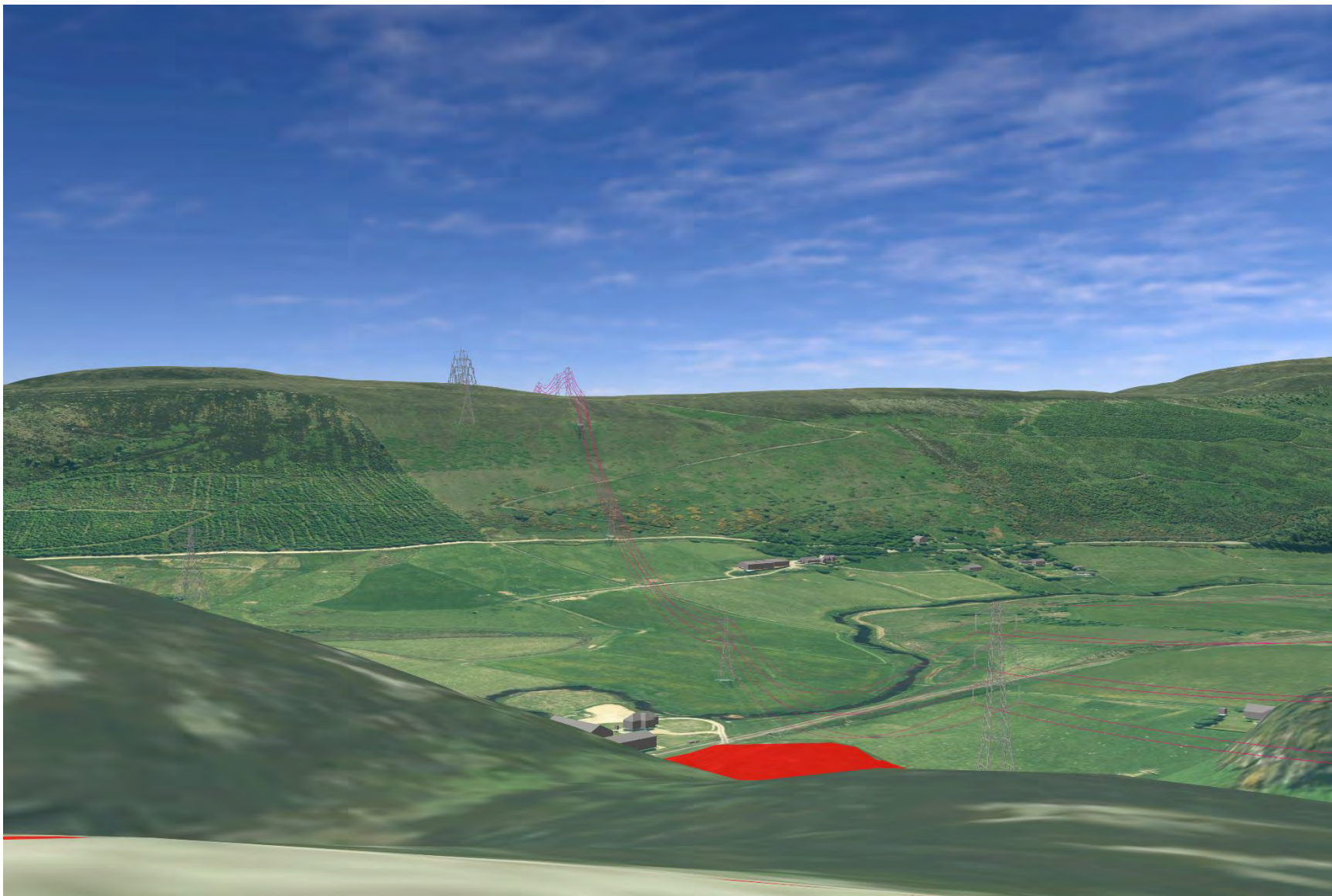


Plate 767: SM1861 - CHVP_139 - from asset towards SM1862 and Proposed Development (45°)




Plate 768: SM1861 - CHVP_139 - from asset towards coast and Proposed Development (90°)




Plate 769: SM1861 - CHVP_139 - from asset towards River Fleet valley and Proposed Development (135°)




Plate 770: SM1861 - CHVP_139 - from asset towards River Fleet valley and Proposed Development (180°)




Plate 771: SM1861 - CHVP_139 - from asset towards River Fleet valley and Proposed Development (225°)




Plate 772: LB7063 - CHVP_140 - from asset towards Proposed Development (0°)




Plate 773: LB7063 - CHVP_140 - from asset towards Proposed Development (45°)

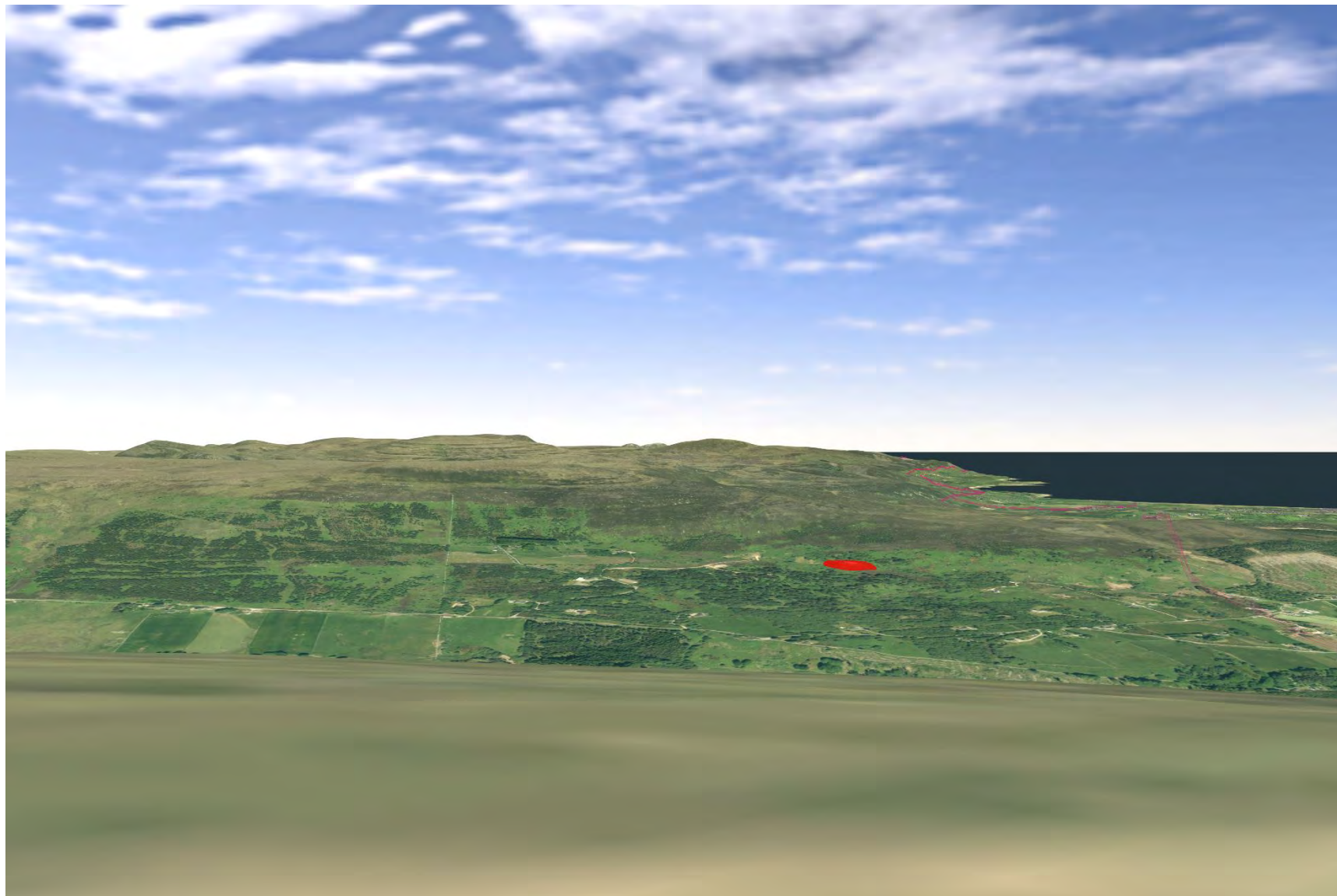


Plate 774: LB7063 - CHVP_140 - from asset towards Proposed Development (225°)




Plate 775: LB7063 - CHVP_140 - from asset towards Proposed Development (270°)




Plate 776: LB7063 - CHVP_140 - from asset towards Proposed Development (315°)




Plate 777: LB7063 - CHVP_140 - from Golspie towards the LB7063 (291°)




Plate 778: SM1809 - CHVP_141 - from asset towards Proposed Development (0°)




Plate 779: SM1809 - CHVP_141 - from asset towards Proposed Development (45°)




Plate 780: SM1809 - CHVP_141 - from asset towards SM1819 and SM1772 and River Fleet (225°)




Plate 781: SM1809 - CHVP_141 - from asset towards Proposed Development and River Fleet (270°)

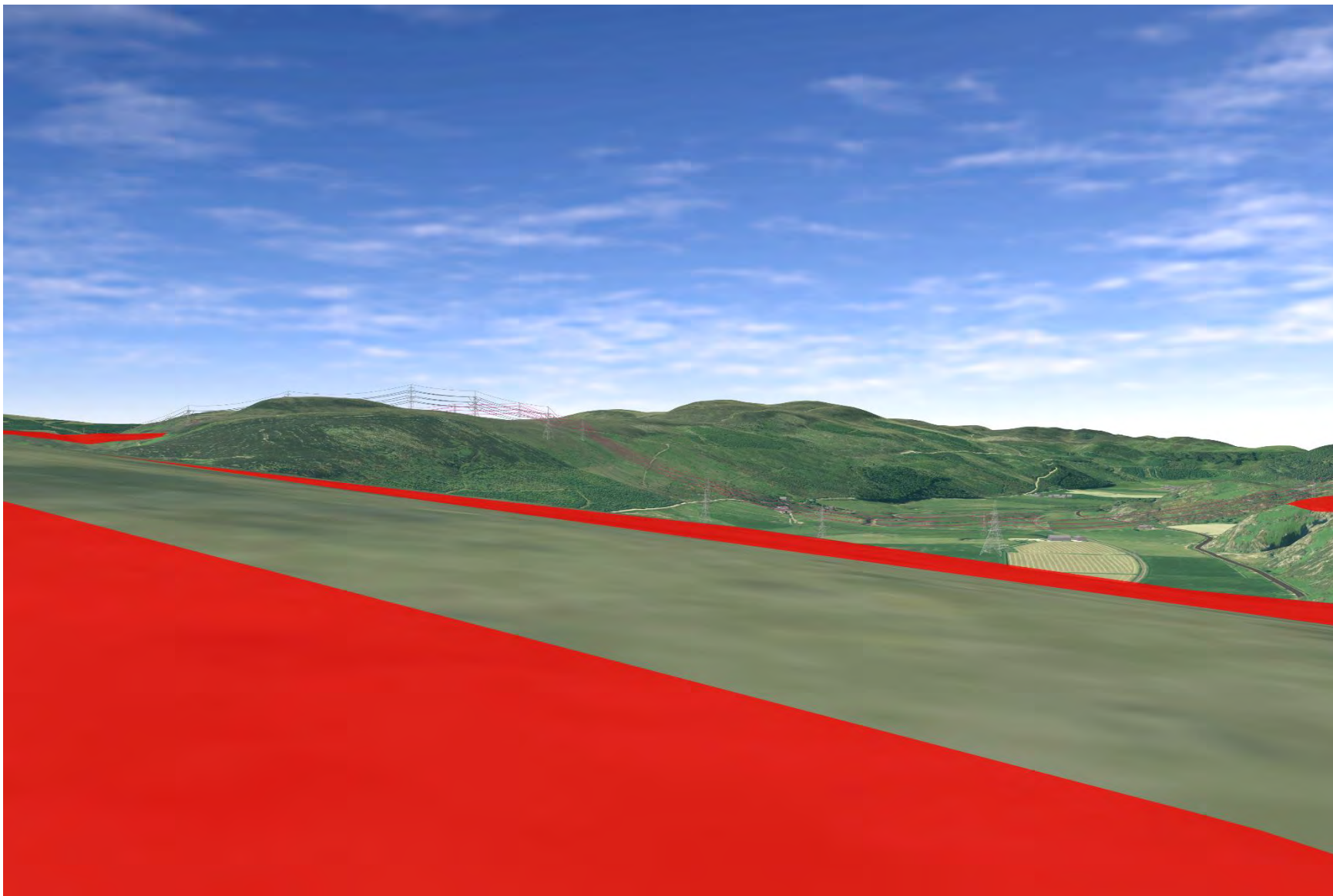


Plate 782: SM1809 - CHVP_141 - from asset towards Proposed Development and River Fleet (315°)

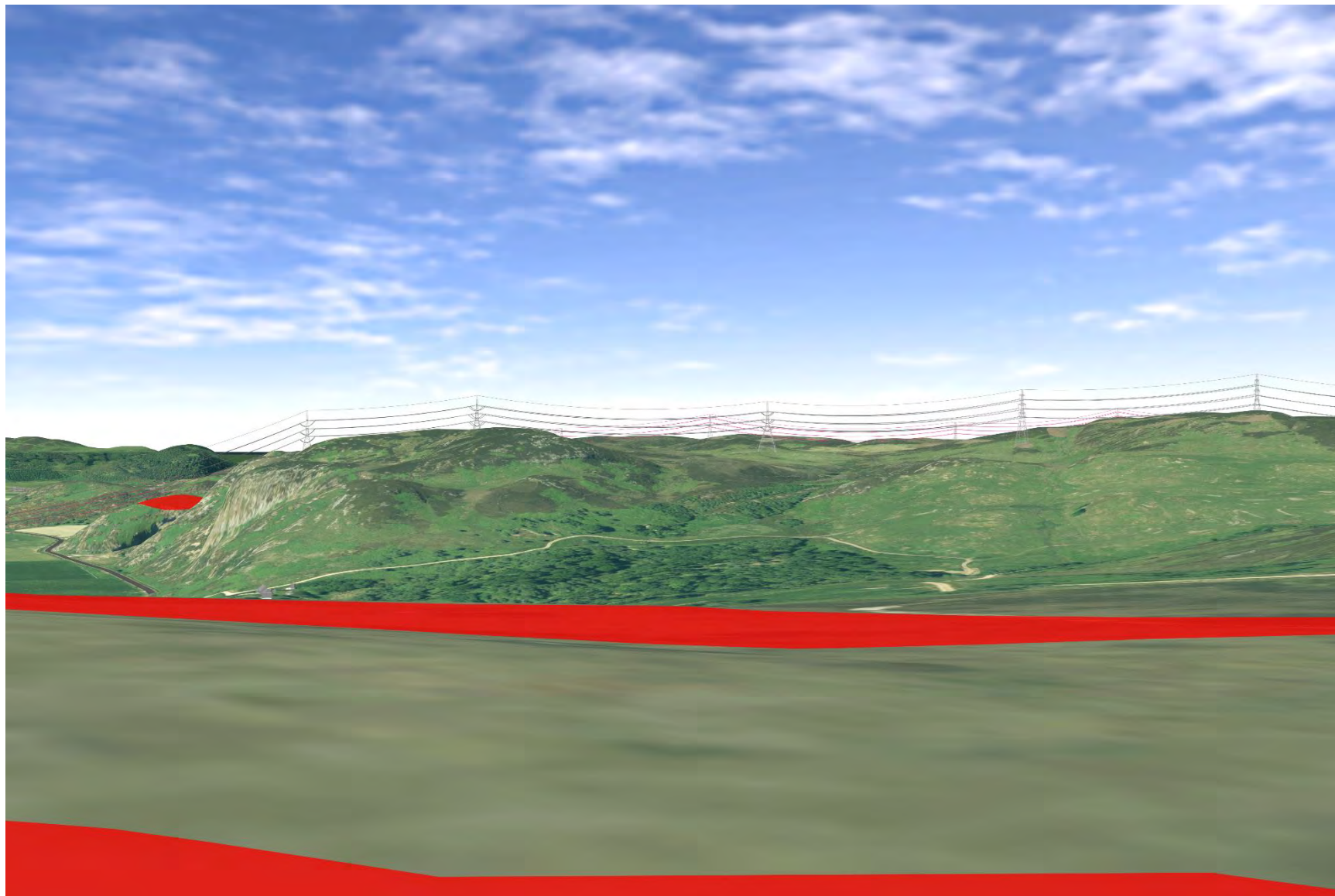


Plate 783: SM1809 - CHVP_141 - from asset towards SM1822 (135°)




Plate 784: SM1809 - CHVP_141 - from asset towards SM1851 and SM1782 (180°)




Plate 785: SM1822 - CHVP_142 - from asset towards Proposed Development (0°)




Plate 786: SM1822 - CHVP_142 - from asset towards SM1819 (225°)




Plate 787: SM1822 - CHVP_142 - from asset towards SM1772, River Fleet valley and Proposed Development (270°)

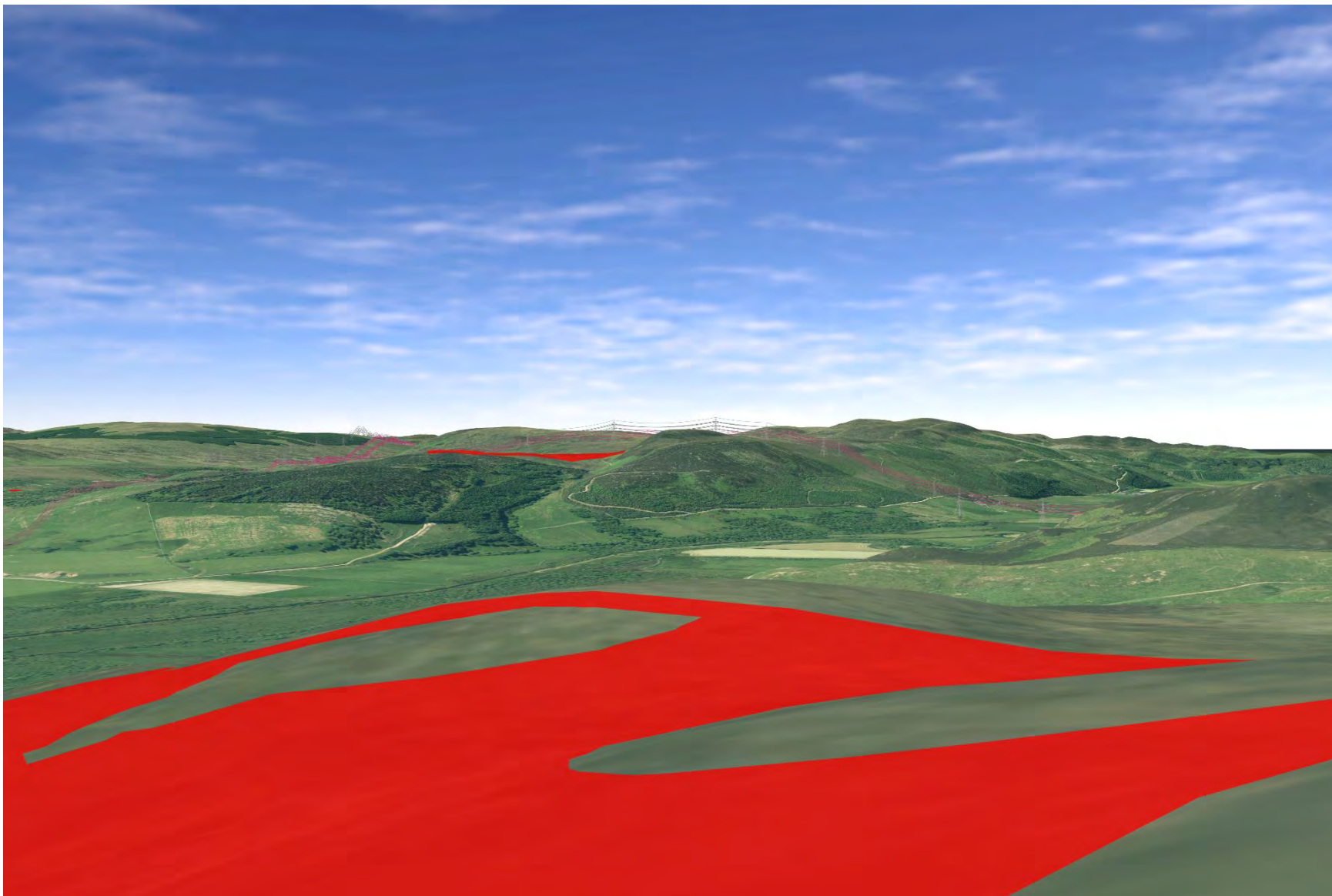


Plate 788: SM1822 - CHVP_142 - from asset towards SM1809 (315°)

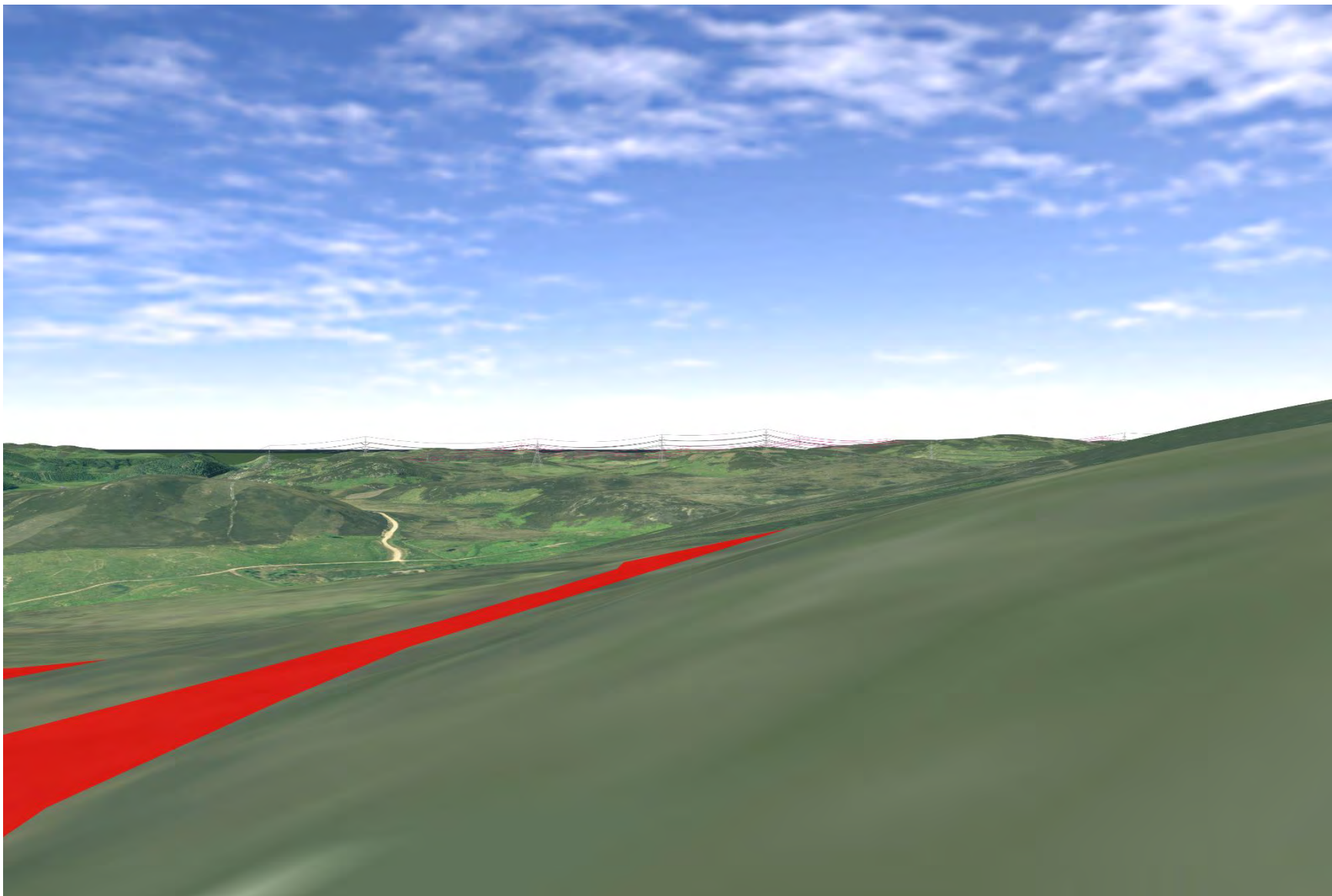


Plate 789: SM1822 - CHVP_142 - from asset towards SM1851 and SM1782 (202°)




Plate 790: SM1772 - CHVP_143 - from asset towards River Fleet valley and Proposed Development (0°)




Plate 791: SM1772 - CHVP_143 - from asset towards SM1809, River Fleet and Proposed Development (45°)




Plate 792: SM1772 - CHVP_143 - from asset towards Proposed Development and River Fleet (225°)




Plate 793: SM1772 - CHVP_143 - from asset towards Proposed Development (270°)




Plate 794: SM1772 - CHVP_143 - from asset towards Proposed Development (315°)




Plate 795: SM1772 - CHVP_143 - from asset towards SM1822 (67°)

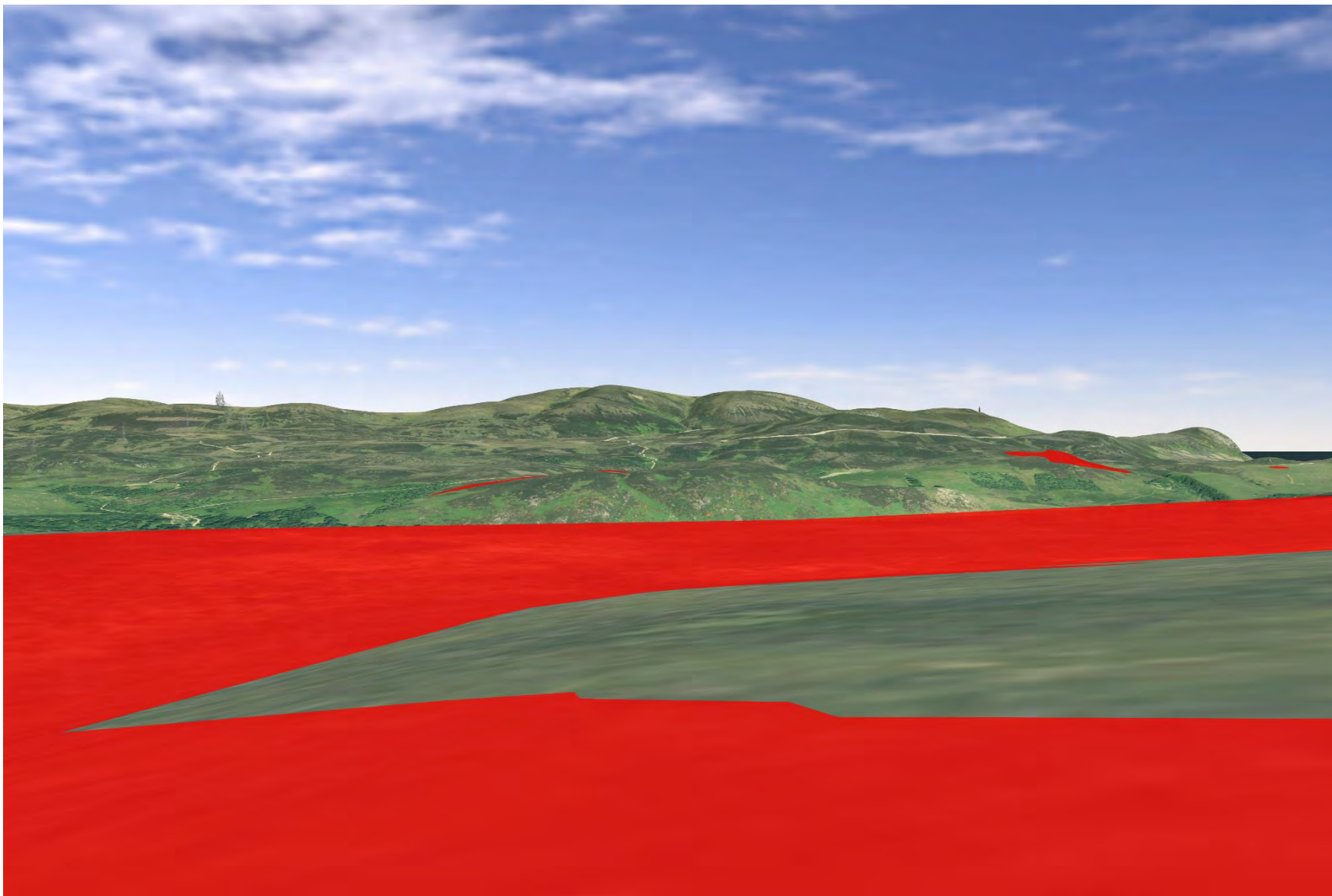


Plate 796: SM1772 - CHVP_143 - from asset towards SM1851 and SM1782 (156°)




Plate 797: SM1772 - CHVP_143 - from asset towards SM1819 (180°)




Plate 798: SM1840 - CHVP_144 - from asset towards Proposed Development (45°)




Plate 799: SM1840 - CHVP_144 - from asset towards Proposed Development (90°)




Plate 800: SM1840 - CHVP_144 - from asset towards river valley and Proposed Development (135°)




Plate 801: SM1840 - CHVP_144 - from asset towards river valley and Proposed Development (180°)

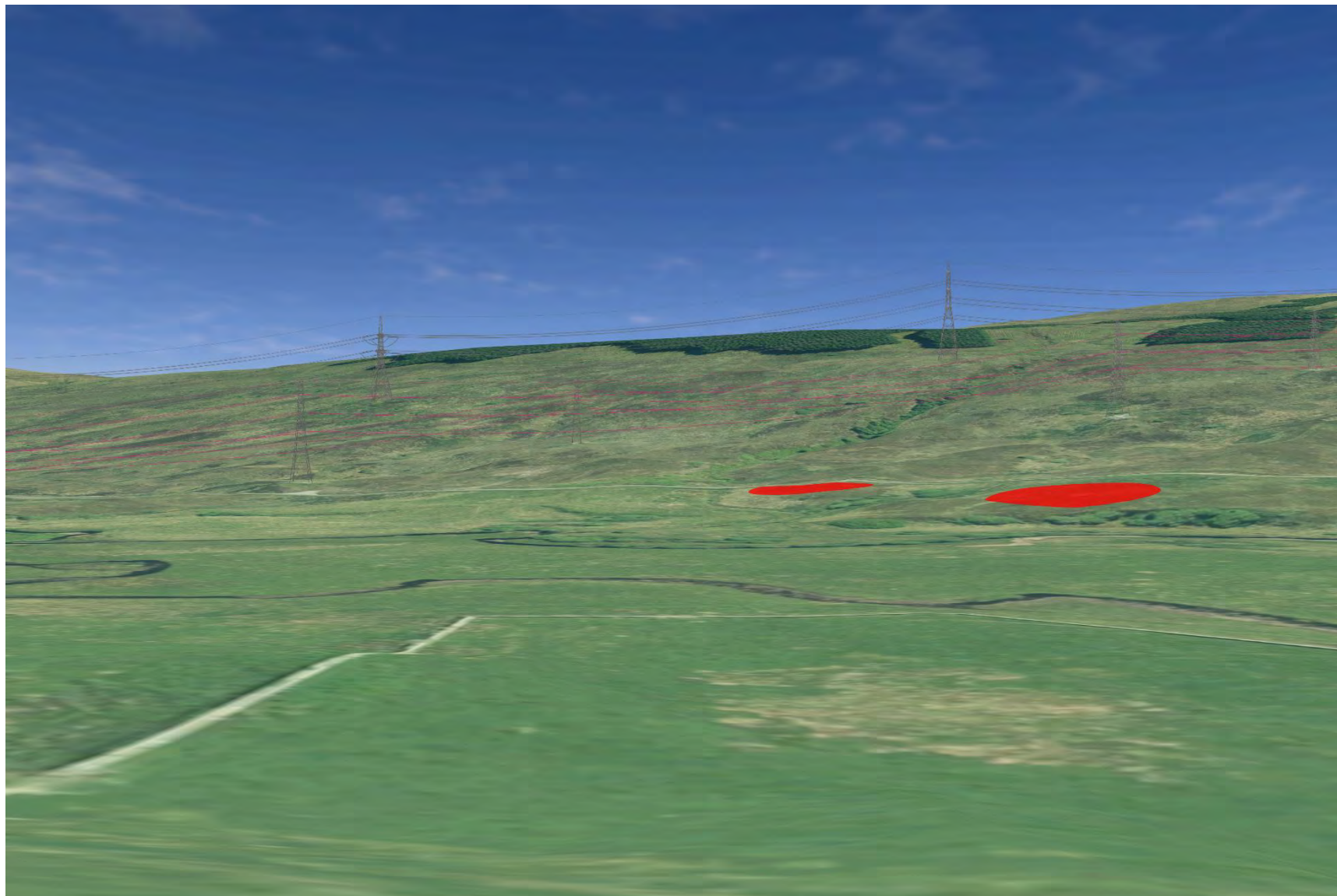


Plate 802: SM1840 - CHVP_144 - from asset towards river valley and Proposed Development (225°)



Plate 803: SM1840 - CHVP_144 - from asset towards river valley and Proposed Development (270°)




Plate 804: SM1840 - CHVP_144 - from asset towards SM1830, river valley and Proposed Development (190°)

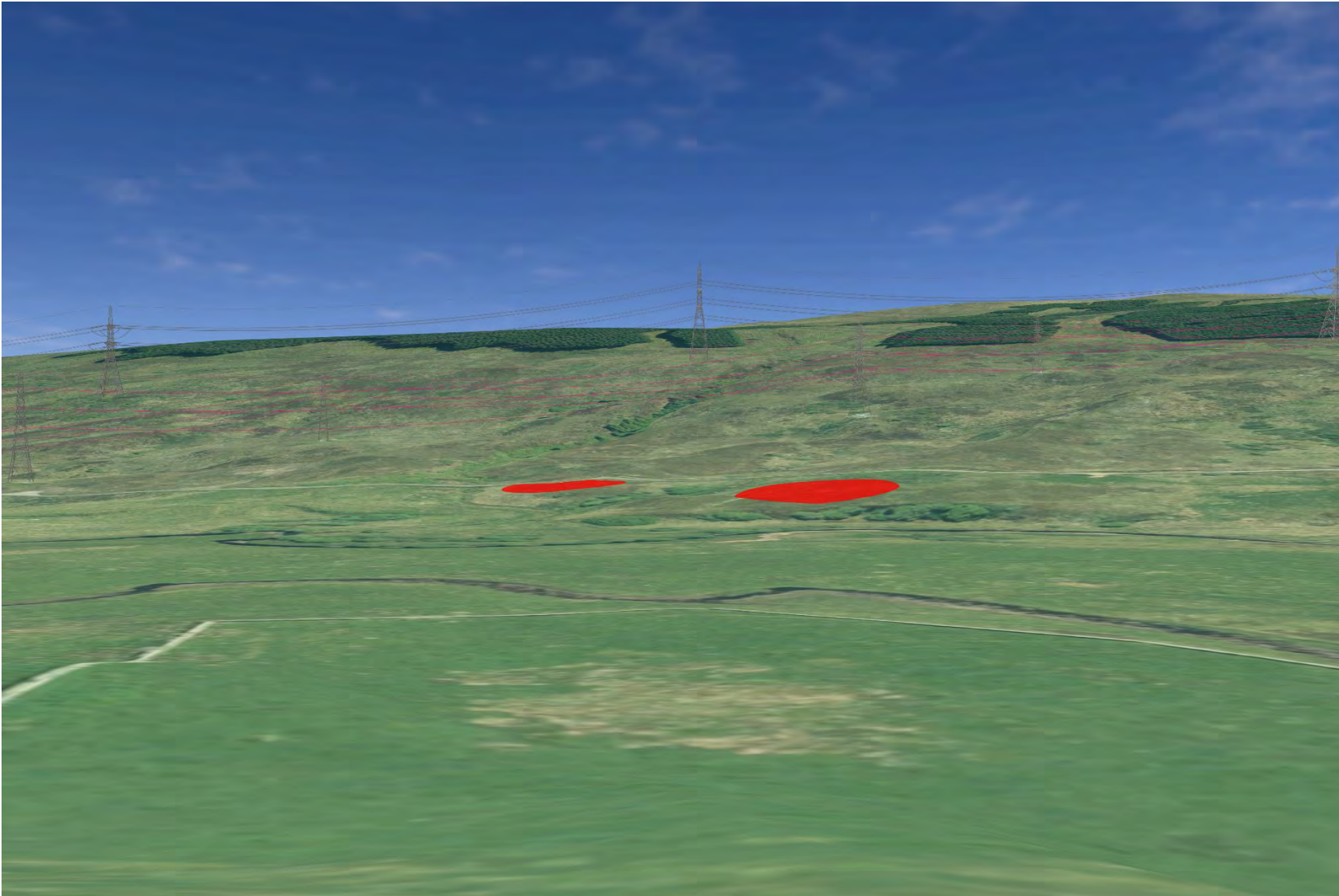


Plate 805: SM1830 - CHVP_145 - from asset towards Proposed Development (45°)

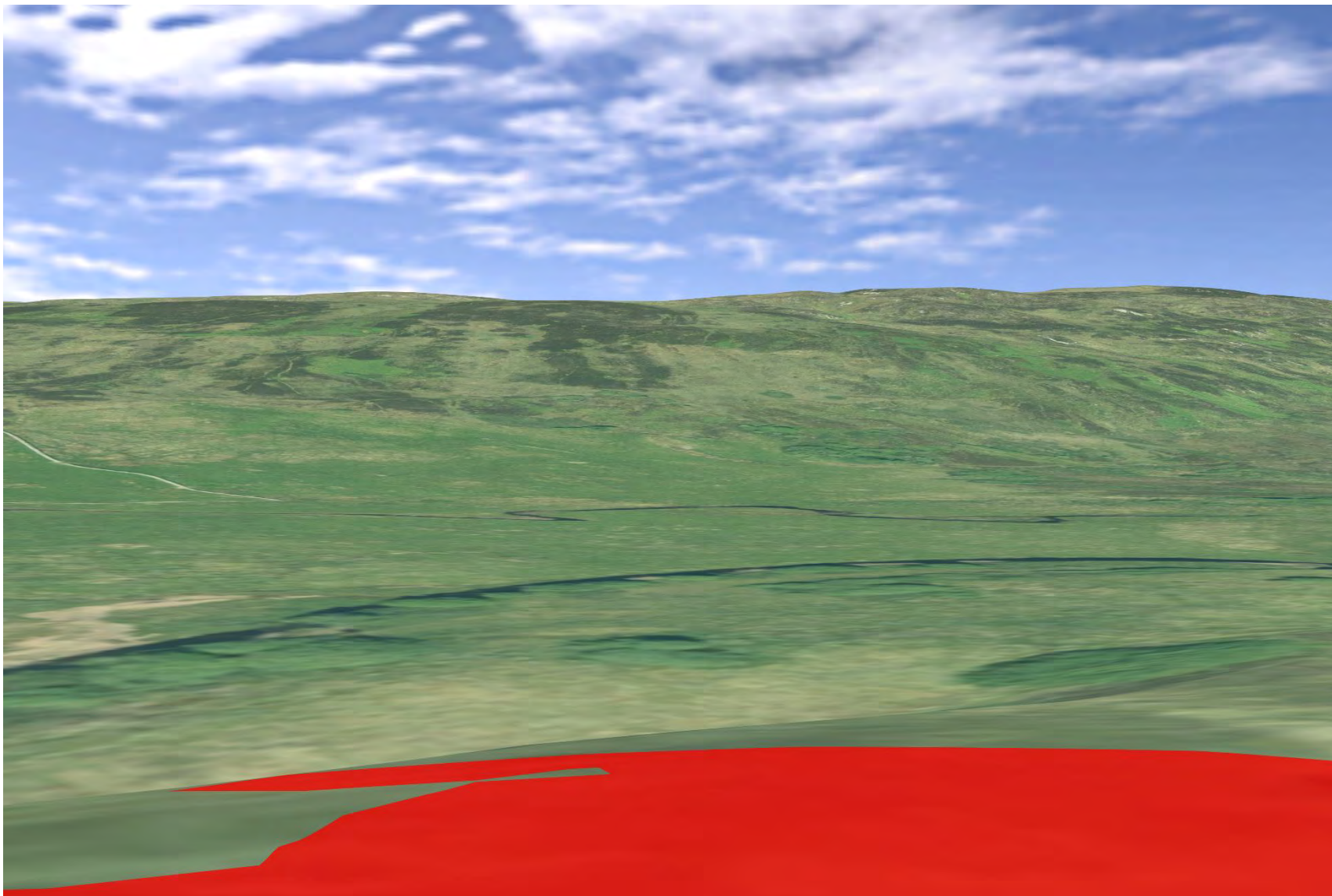


Plate 806: SM1830 - CHVP_145 - from asset towards Proposed Development (90°)




Plate 807: SM1830 - CHVP_145 - from asset towards southern part of asset, river valley and Proposed Development (135°)




Plate 808: SM1830 - CHVP_145 - from asset towards river valley and Proposed Development (180°)




Plate 809: SM1830 - CHVP_145 - from asset towards river valley and Proposed Development (225°)




Plate 810: SM1830 - CHVP_145 - from asset towards river valley and Proposed Development (270°)




Plate 811: SM1830 - CHVP_145 - from asset towards SM1840, river valley and Proposed Development (22°)

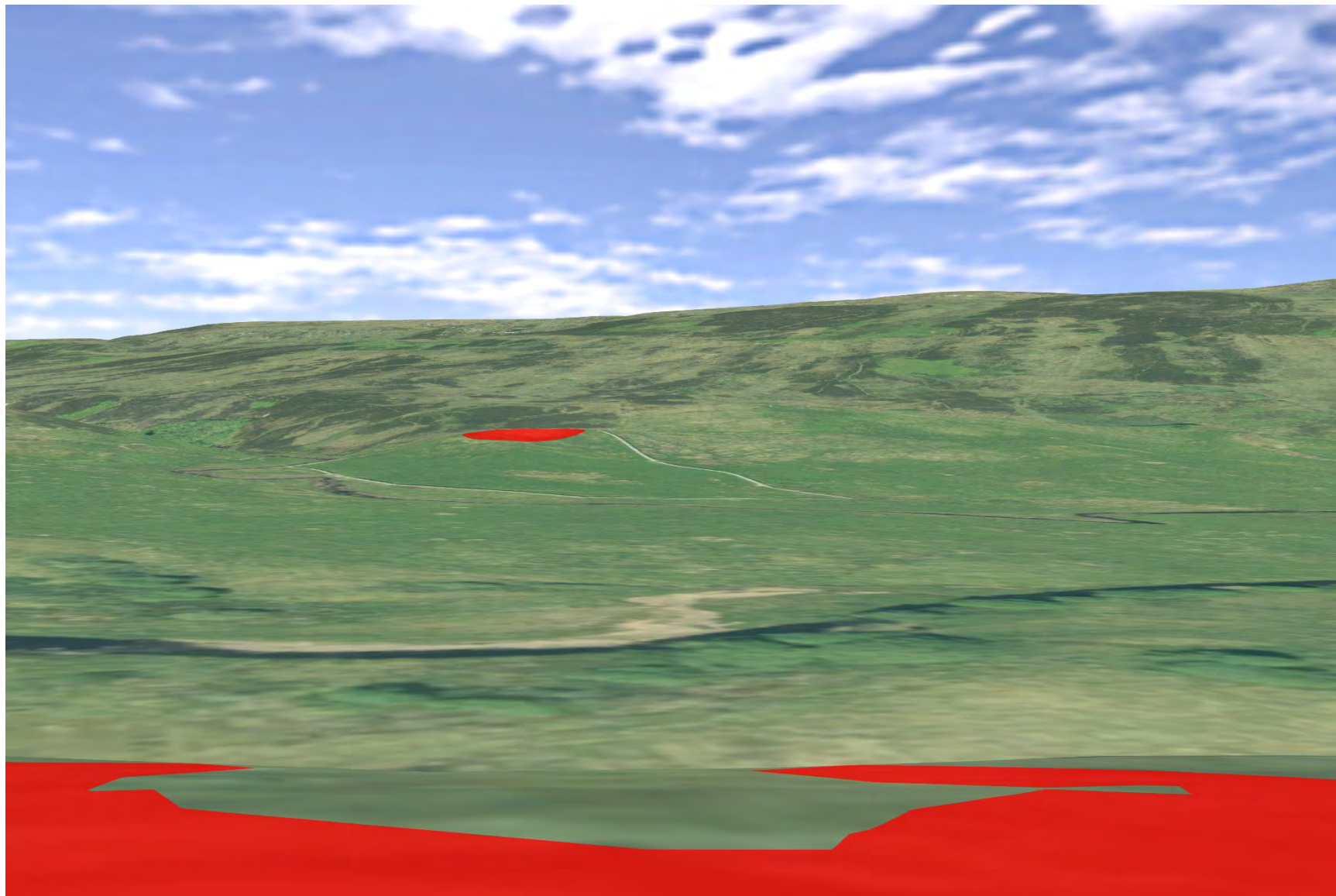


Plate 812: SM1819 - CHVP_146 - from asset towards SM1772, River Fleet valley and Proposed Development (0°)




Plate 813: SM1819 - CHVP_146 - from asset towards SM1809 and Proposed Development (45°)




Plate 814: SM1819 - CHVP_146 - from asset towards burn and Proposed Development (270°)




Plate 815: SM1819 - CHVP_146 - from asset towards burn and Proposed Development (315°)




Plate 816: SM1819 - CHVP_146 - from asset towards SM1822 (67°)

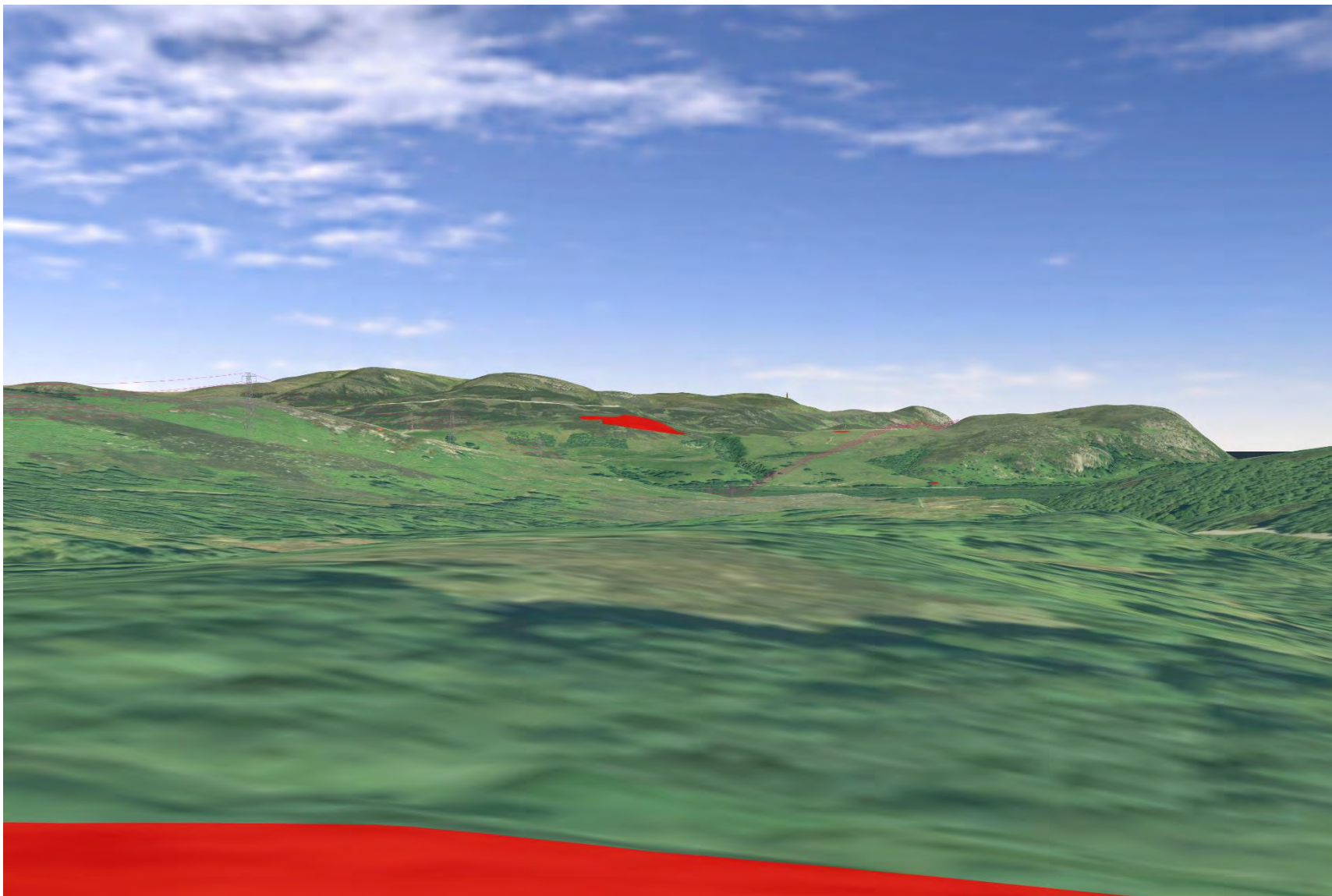


Plate 817: SM1819 - CHVP_146 - from asset towards SM1851 (112°)




Plate 818: SM1819 - CHVP_146 - from asset towards SM1782 (135°)




Plate 819: SM1851 - CHVP_147 - from asset towards SM1809, River Fleet and Proposed Development (0°)




Plate 820: SM1851 - CHVP_147 - from asset towards SM1822, River Fleet valley and Proposed Development (45°)

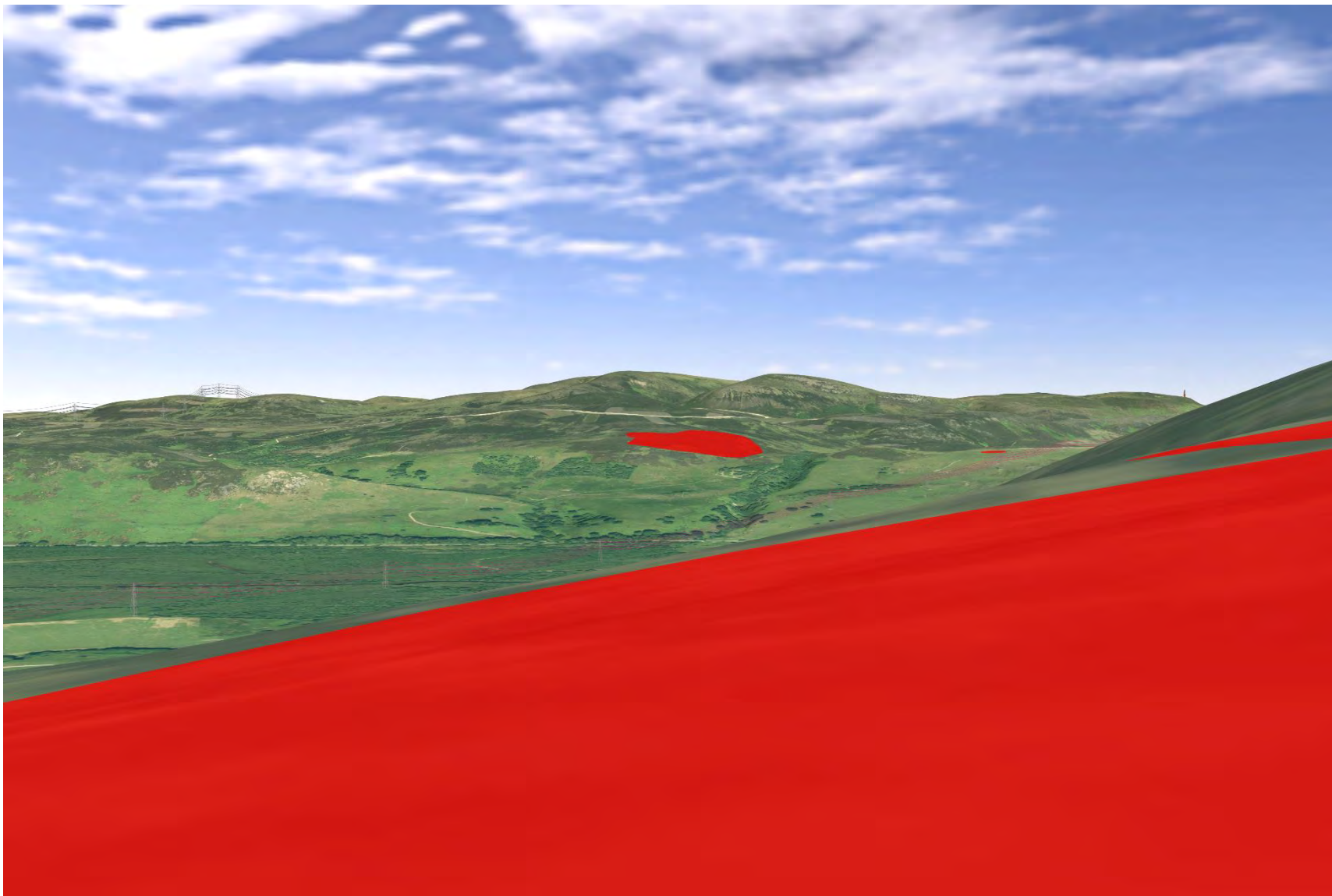


Plate 821: SM1851 - CHVP_147 - from asset towards SM1819, burn and Proposed Development (270°)




Plate 822: SM1851 - CHVP_147 - from a asset towards SM1772, River Fleet and Proposed Development (315°)




Plate 823: SM1851 - CHVP_147 - from asset towards SM1782 (180°)




Plate 824: SM1782 - CHVP_148 - from asset towards northern part of asset SM1851, River Fleet valley and Proposed Development (0°)




Plate 825: SM1782 - CHVP_148 - from asset towards Proposed Development (270°)




Plate 826: SM1782 - CHVP_148 - from asset towards SM1819 and SM1772 and River Fleet (315°)




Plate 827: SM1782 - CHVP_148 - from asset towards SM1809 (22°)




Plate 828: SM1782 - CHVP_148 - from asset towards SM1822 (45°)

