

3D VISUALISATIONS (PLATES) FOR SECTION C

Presented below, as Plates, are representative visuals for each asset selected for detailed setting assessment, as a result of the sieving exercise (see **Volume 5, Appendix 12.1: Scope and Method of Assessment, Section 1.5**). For each asset there is an illustrative 'panorama' series of visuals, and in instances where external viewpoints would add context or understanding, potentially indicative 'key views', these are also presented. The 3D model visualisation tool was produced by 3dwTech to support this EIA Report and assist regulator and community consultation (see **Volume 5, Appendix 12.1: Scope and Method of Assessment**, paragraphs 1.5.22-27).

The following specifications were used for the plates to maintain a standard:

- Field of View (FOV) set at 53.5°, to match LVIA visualisations overlap
- Observer height set at 2 m offset from the ground
- 'Panorama' series taken at 45° increments to cover extent of the visible Proposed Development
- Time of day set to 12:00 (noon)

The locator maps for each 3DVP are located in **Volume 3, Figure 12.6**.

Each plate will be referenced by the associated feature in **Volume 5, Appendix 12.6: Setting Assessment Tables**.

Presented here are the Plates for Section C.

Plate 829: SM5462 - CHVP_149 - from asset towards Proposed Development (90°)




Plate 830: SM5462 - CHVP_149 - from asset towards southern part of asset and Proposed Development (135°)




Plate 831: SM5462 - CHVP_149 - from asset towards river valley and Proposed Development (180°)

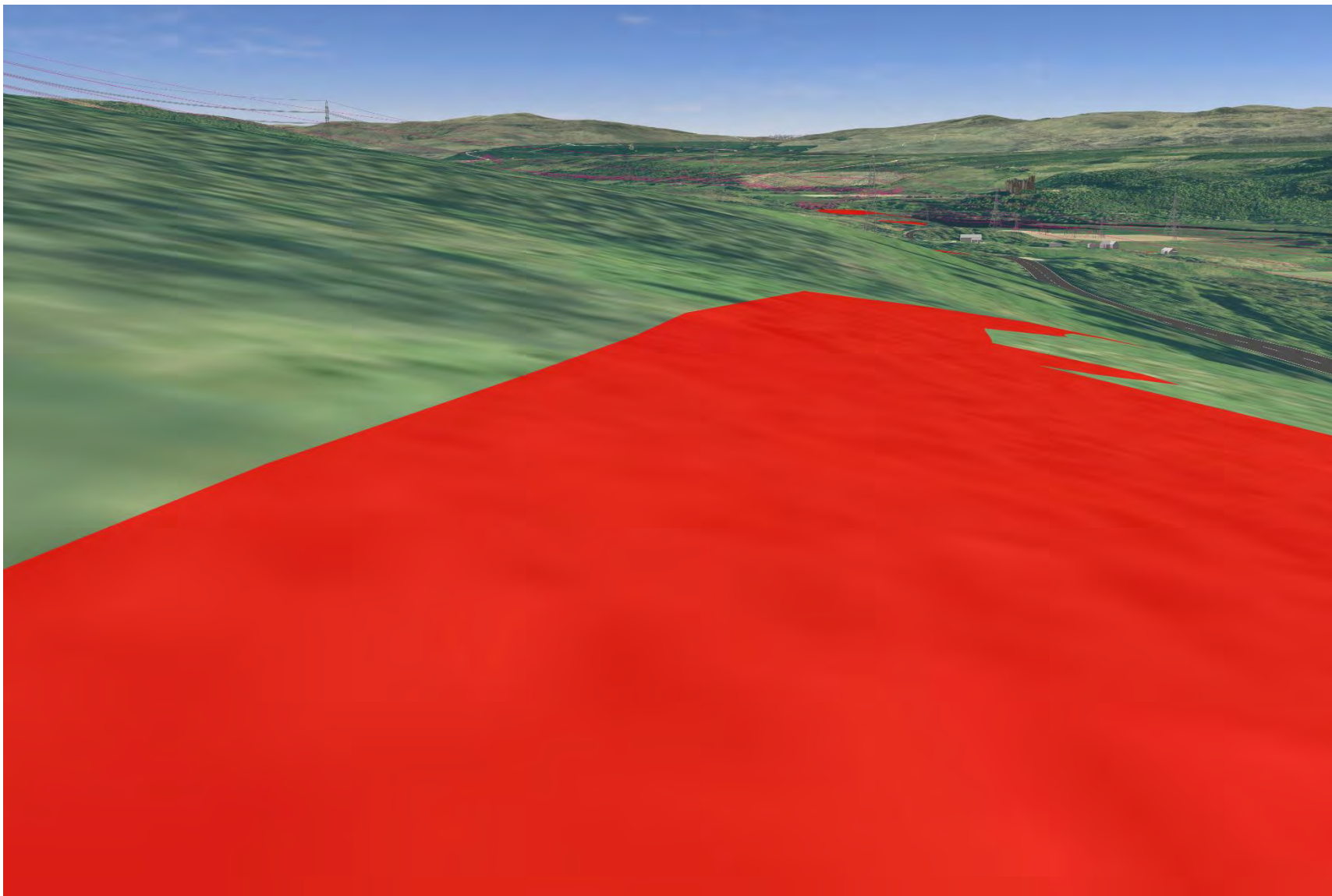


Plate 832: SM5462 - CHVP_149 - from asset towards river valley and Proposed Development (225°)




Plate 833: SM5498 - CHVP_150 - from asset towards Allt Na Ciste Duibhe and Proposed Development (90°)




Plate 834: SM5498 - CHVP_150 - from asset towards Allt Na Ciste Duibhe and Proposed Development (135°)




Plate 835: SM5498 - CHVP_150 - from asset towards Allt Na Ciste Duibhe and Proposed Development (180°)

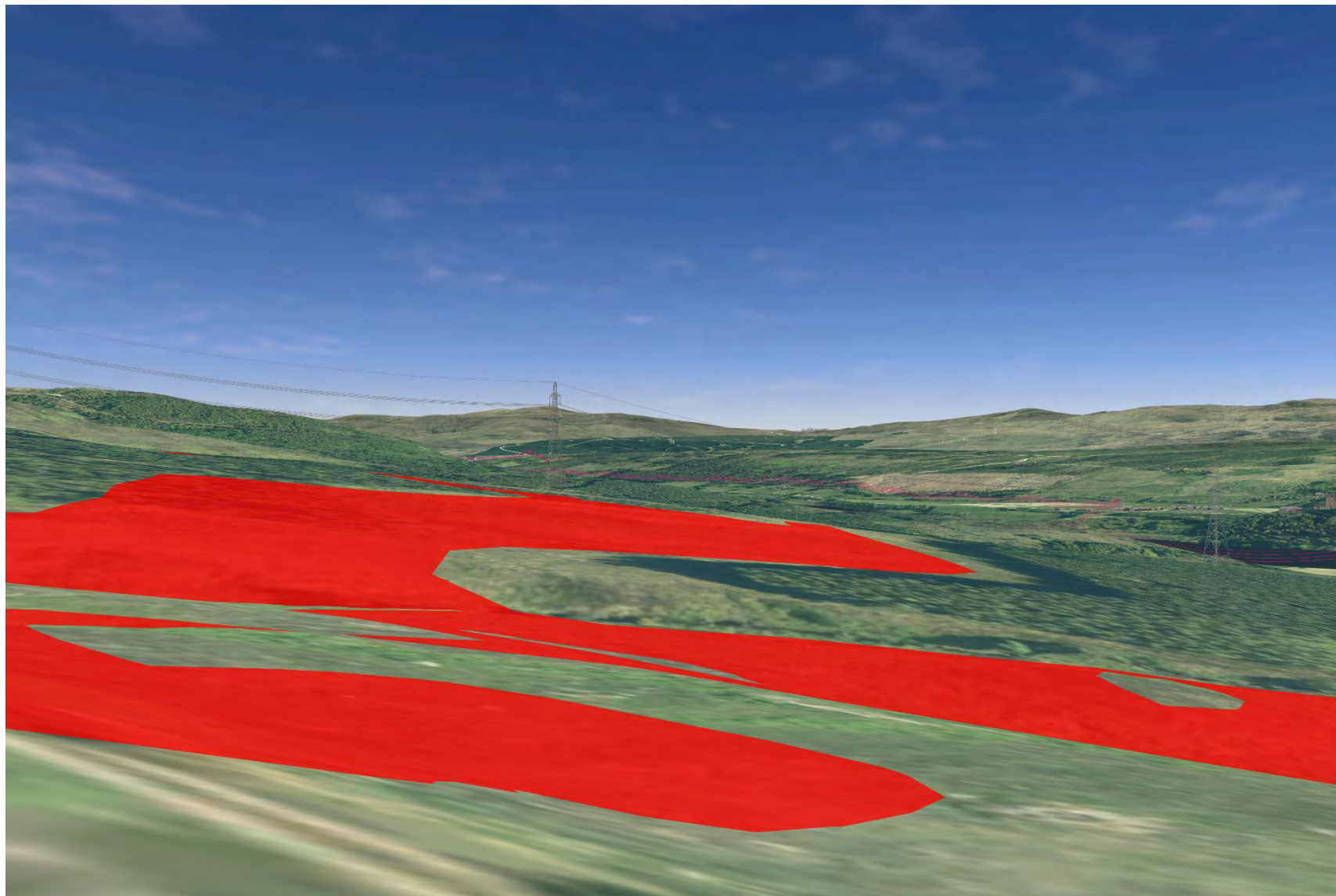


Plate 836: SM5498 - CHVP_150 - from asset towards River ShinAllt Na Ciste Duibhe and Proposed Development (225°)

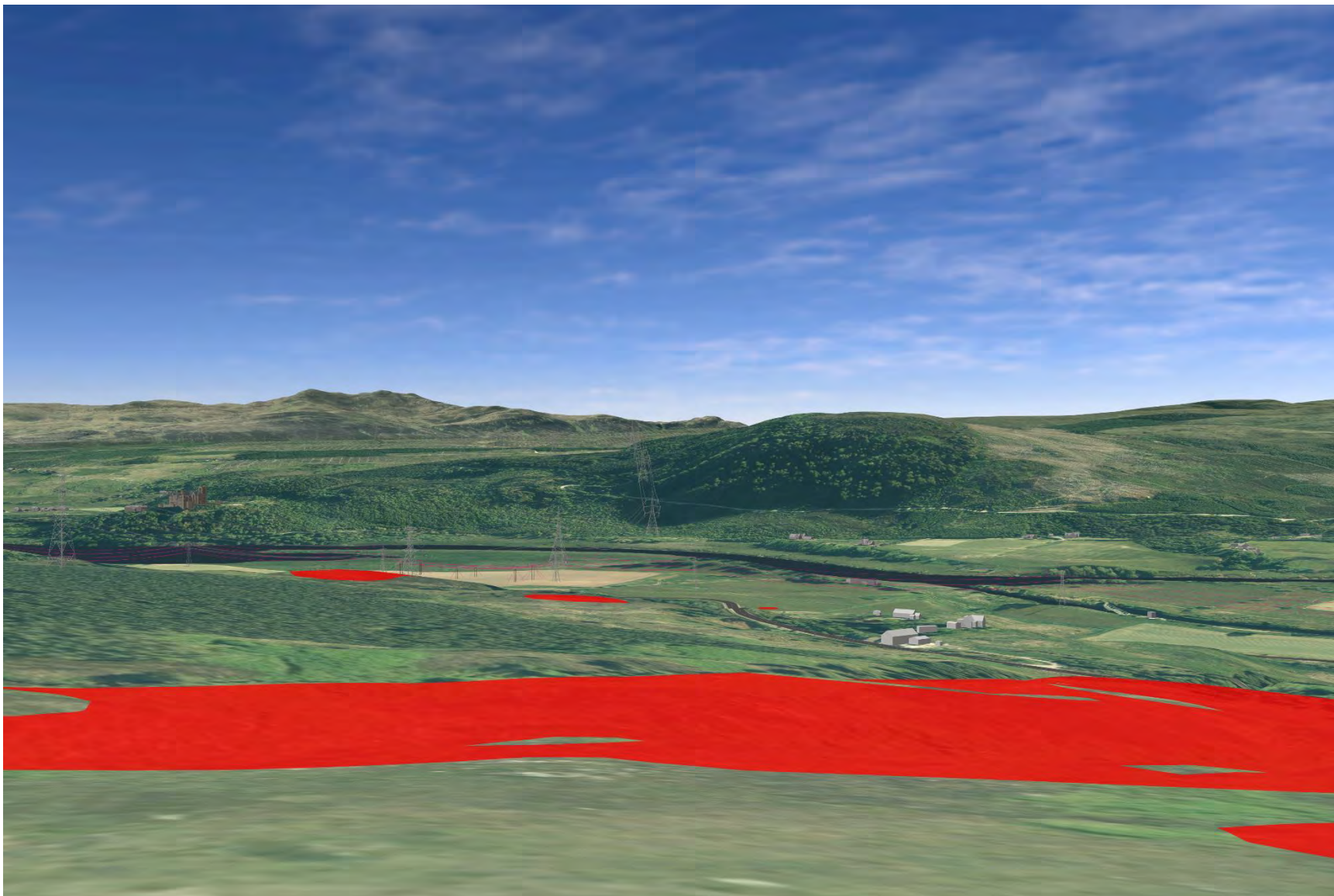


Plate 837: SM1791 - CHVP_151 - from asset towards tributary and Proposed Development (90°)




Plate 838: SM1791 - CHVP_151 - from asset towards Proposed Development (135°)




Plate 839: SM1791 - CHVP_151 - from asset towards river valley and Proposed Development (180°)




Plate 840: SM1791 - CHVP_151 - from asset towards Kyle of Sutherland (225°)




Plate 841: SM5497 - CHVP_152 - from northern asset towards surrounding assets and Proposed Development (45°)




Plate 842: SM5497 - CHVP_152 - from northern asset towards surrounding assets and Proposed Development (90°)




Plate 843: SM5497 - CHVP_152 - from northern asset towards surrounding assets and Proposed Development (135°)




Plate 844: SM5497 - CHVP_152 - from northern asset towards southern part of asset, Proposed Development and river valley (180°)

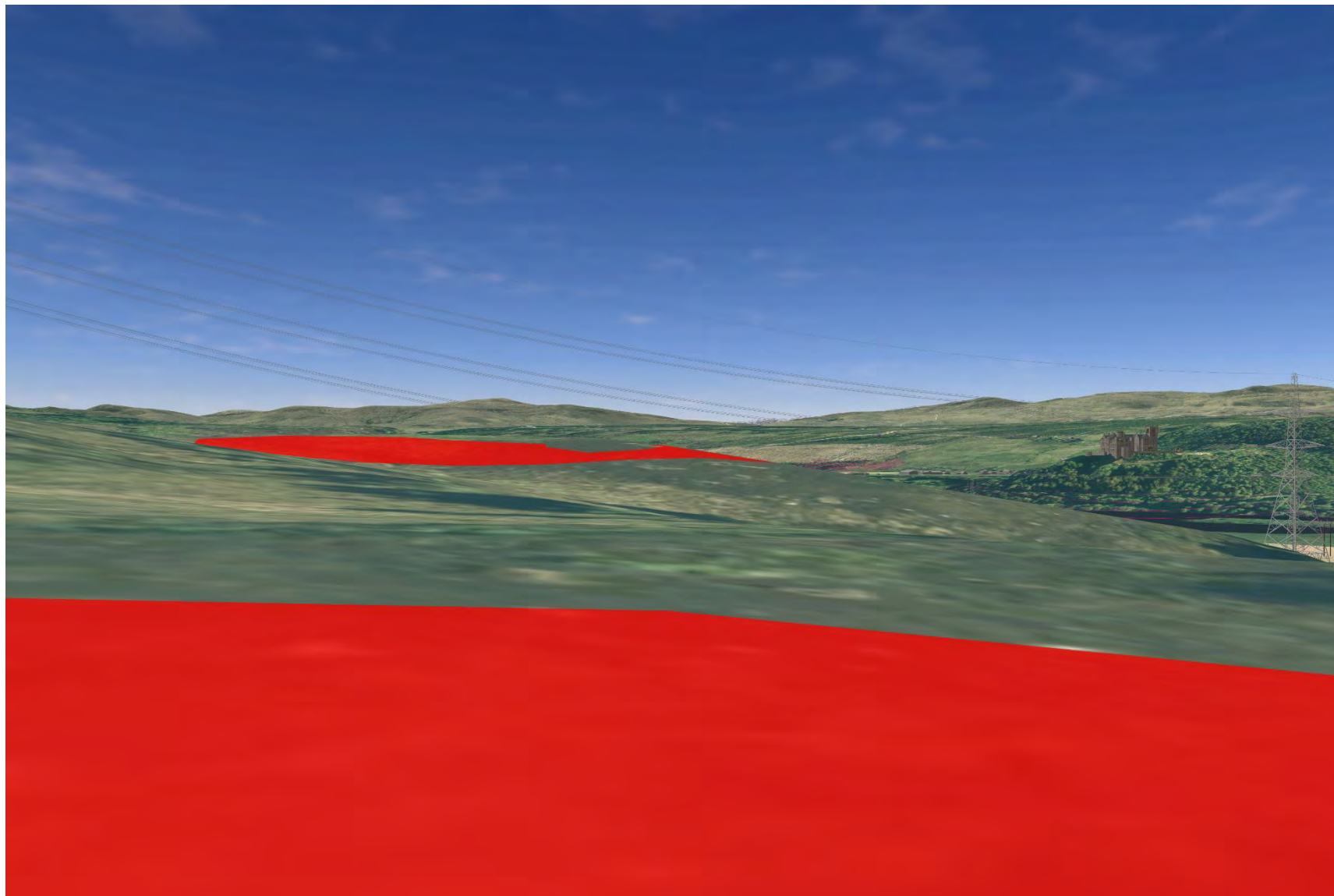


Plate 845: SM5497 - CHVP_152 - from northern asset towards Kyle of Sutherland and Proposed Development (225°)




Plate 846: SM5497 - CHVP_153 - from southern asset towards surrounding assets and Proposed Development (45°)

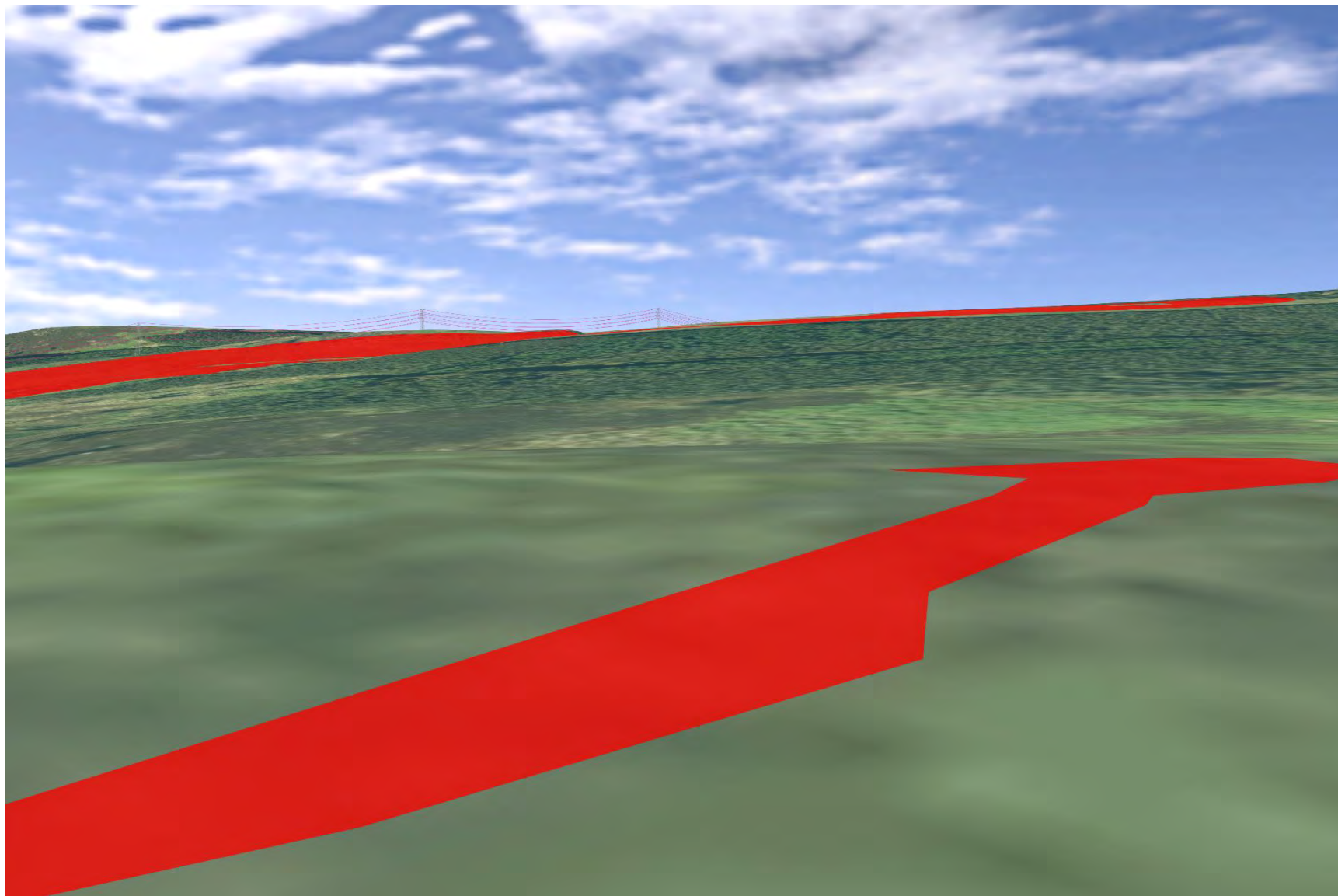


Plate 847: SM5497 - CHVP_153 - from southern asset towards surrounding assets and Proposed Development (90°)




Plate 848: SM5497 - CHVP_153 - from southern asset towards surrounding assets and Proposed Development (135°)




Plate 849: SM5497 - CHVP_153 - from southern asset towards Proposed Development and river valley (180°)




Plate 850: SM5497 - CHVP_153 - from southern asset towards Kyle of Sutherland and Proposed Development (225°)




Plate 851: SM5497 - CHVP_153 - from southern asset towards northern part of asset (0°)

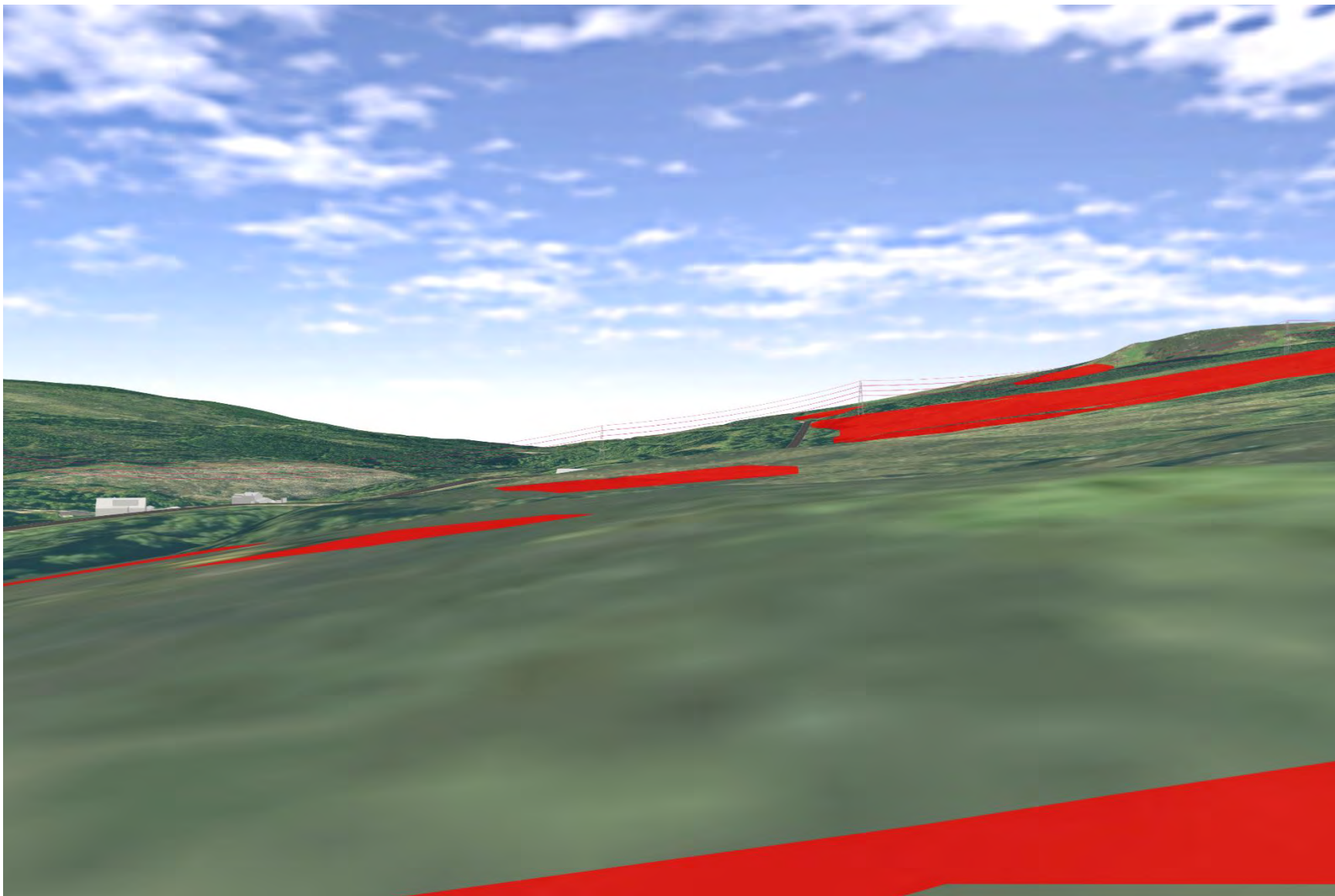


Plate 852: SM5470 - CHVP_154 - from northern asset towards surrounding assets and Proposed Development (0°)




Plate 853: SM5470 - CHVP_154 - from northern asset towards surrounding assets and Proposed Development (45°)




Plate 854: SM5470 - CHVP_154 - from northern asset towards surrounding assets and Proposed Development (180°)




Plate 855: SM5470 - CHVP_154 - from northern asset towards surrounding assets and Proposed Development (225°)




Plate 856: SM5470 - CHVP_154 - from northern asset towards surrounding assets and Proposed Development (270°)




Plate 857: SM5470 - CHVP_154 - from northern asset towards surrounding assets and Proposed Development (315°)




Plate 858: SM5470 - CHVP_154 - from northern asset to southern portion of asset and Henman's Burn (156°)




Plate 859: SM5470 - CHVP_155 - from southern asset towards surrounding assets and Proposed Development (0°)




Plate 860: SM5470 - CHVP_155 - from southern asset towards surrounding assets and Proposed Development (45°)




Plate 861: SM5470 - CHVP_155 - from southern asset towards surrounding assets and Proposed Development (180°)




Plate 862: SM5470 - CHVP_155 - from southern asset towards surrounding assets and Proposed Development (225°)




Plate 863: SM5470 - CHVP_155 - from southern asset towards surrounding assets and Proposed Development (270°)




Plate 864: SM5470 - CHVP_155 - from southern asset towards surrounding assets and Proposed Development (315°)




Plate 865: SM5470 - CHVP_155 - from southern asset to northern portion of asset (337°)




Plate 866: LB52528 - CHVP_156 - from asset towards Proposed Development and wider landscape (0°)




Plate 867: LB52528 - CHVP_156 - from asset towards Proposed Development and wider landscape (45°)




Plate 868: LB52528 - CHVP_156 - from asset towards Proposed Development and wider landscape (225°)




Plate 869: LB52528 - CHVP_156 - from asset towards Proposed Development and wider landscape (270°)




Plate 870: LB52528 - CHVP_156 - from asset towards Proposed Development and wider landscape (315°)




Plate 871: LB279 - CHVP_157 - from asset towards north of Kyle of Sutherland and Proposed Development (0°)



Plate 872: LB279 - CHVP_157 - from asset towards Proposed Development (45°)




Plate 873: LB279 - CHVP_157 - from asset towards Kyle of Sutherland and Proposed Development (225°)




Plate 874: LB279 - CHVP_157 - from asset towards Kyle of Sutherland and Proposed Development (270°)




Plate 875: LB279 - CHVP_157 - from asset towards north of Kyle of Sutherland and Proposed Development (315°)




Plate 876: LB7165 - CHVP_158 - from asset towards Kyle of Sutherland and Proposed Development (0°)




Plate 877: LB7165 - CHVP_158 - from asset towards Kyle of Sutherland and Proposed Development (45°)

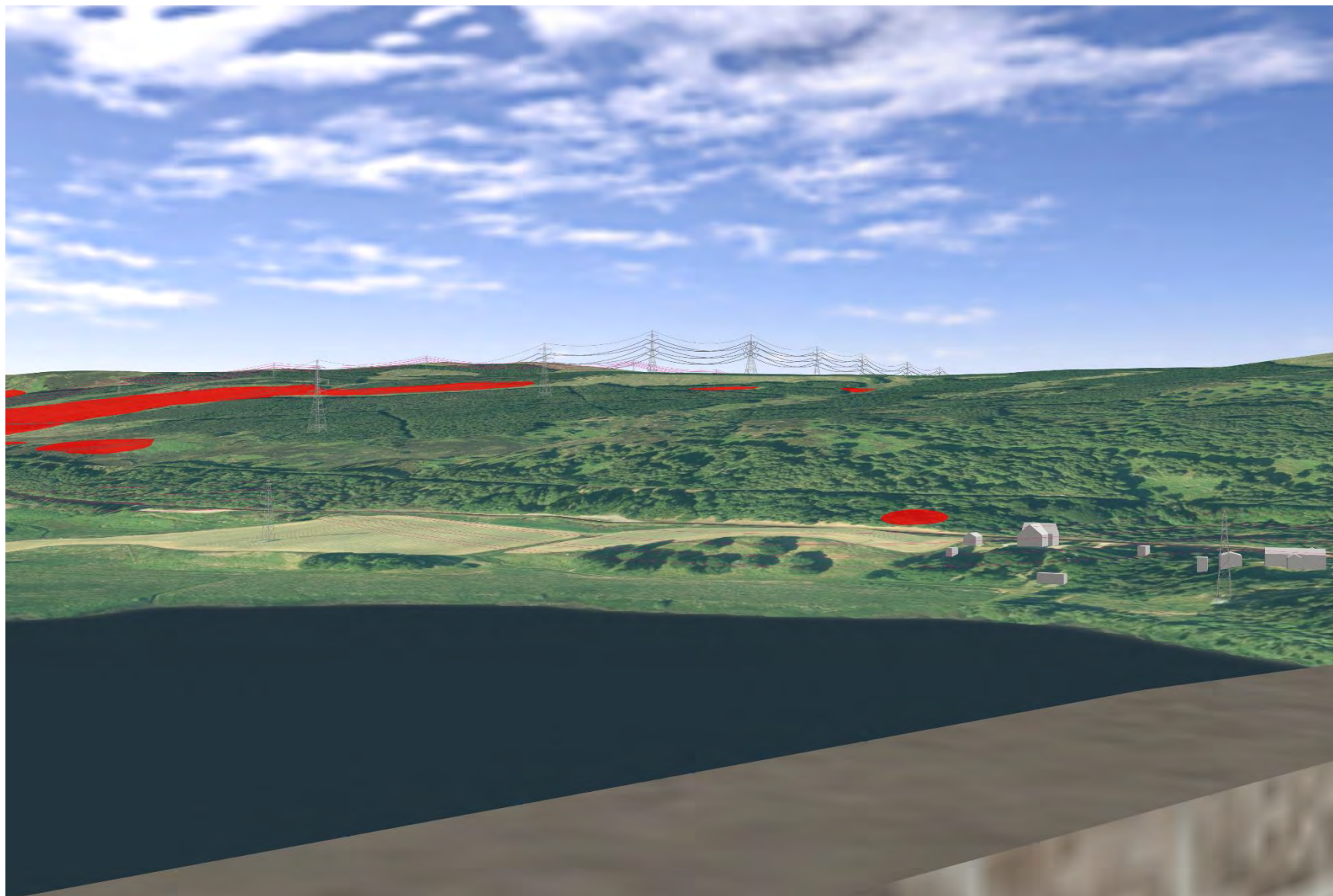


Plate 878: LB7165 - CHVP_158 - from asset towards valley and Proposed Development (225°)



Plate 879: LB7165 - CHVP_158 - from asset towards valley and Proposed Development (270°)




Plate 880: LB7165 - CHVP_158 - from asset towards valley and Proposed Development (315°)




Plate 881: LB7165 - CHVP_159 - towards asset from A826 on southern approach to asset (312°)




Plate 882: LB7165 - CHVP_160 - towards asset from A826 on northern approach to asset (190°)



Plate 883: BTL19 - CHVP_161 - towards Proposed Development intersecting the asset and Culrain Burn (0°)




Plate 884: BTL19 - CHVP_161 - towards Proposed Development intersecting the asset and Culrain Burn (45°)




Plate 885: BTL19 - CHVP_161 - towards Proposed Development intersecting the asset (225°)




Plate 886: BTL19 - CHVP_161 - towards Proposed Development intersecting the asset (270°)




Plate 887: BTL19 - CHVP_161 - towards Proposed Development intersecting the asset and Culrain Burn (315°)




Plate 888: BTL19 - CHVP_161 - from Invercharron House along the Kyle of Sutherland towards the asset and the Proposed Development (336°)




Plate 889: BTL19 - CHVP_161 - towards asset from Invershin Castle (170°)



Plate 890: BTL19 - CHVP_161 - towards asset from Culrain northwest to woodland retreat area (316°)




Plate 891: BTL19 - CHVP_161 - towards asset from Culrain northeast to riverine retreat area (46°)




Plate 892: BTL19 - CHVP_161 - towards asset from A836 (270°)




Plate 893: LB7179 - CHVP_162 - towards Proposed Development (45°)




Plate 894: LB7179 - CHVP_162 - towards Proposed Development (90°)




Plate 895: LB7179 - CHVP_162 - towards River Carron and Proposed Development (135°)

