

3D VISUALISATIONS (PLATES) FOR SECTION D

Presented below, as Plates, are representative visuals for each asset selected for detailed setting assessment, as a result of the sieving exercise (see **Volume 5, Appendix 12.1: Scope and Method of Assessment, Section 1.5**). For each asset there is an illustrative 'panorama' series of visuals, and in instances where external viewpoints would add context or understanding, potentially indicative 'key views', these are also presented. The 3D model visualisation tool was produced by 3dwTech to support this EIA Report and assist regulator and community consultation (see **Volume 5, Appendix 12.1: Scope and Method of Assessment**, paragraph 1.5.22-27).

The following specifications were used for the plates to maintain a standard:

- Field of View (FOV) set at 53.5°, to match LVIA visualisations overlap
- Observer height set at 2 m offset from the ground
- 'Panorama' series taken at 45° increments to cover extent of the visible Proposed Development
- Time of day set to 12:00 (noon)

The locator maps for each 3DVP are located in **Volume 3, Figure 12.6**.

Each plate will be referenced by the associated feature in **Volume 5, Appendix 12.6: Setting Assessment Tables**.

Presented here are the Plates for Section D.

Plate 896: LB7180 - CHVP_163 - towards Proposed Development and surrounding fields (0°)




Plate 897: LB7180 - CHVP_163 - towards Proposed Development and surrounding fields (180°)




Plate 898: LB7180 - CHVP_163 - towards Proposed Development and surrounding fields (225°)




Plate 899: LB7180 - CHVP_163 - towards Proposed Development and surrounding fields (270°)




Plate 900: LB7180 - CHVP_163 - towards Proposed Development and surrounding fields (315°)




Plate 901: LB15031 - CHVP_164 - from Ardross Castle towards Proposed Development (0°)




Plate 902: LB15031 - CHVP_164 - from Ardross Castle towards Proposed Development and hills of Strath Mor (180°)




Plate 903: LB15031 - CHVP_164 - from Ardross Castle towards Proposed Development and hills of Strath Mor (225°)



Plate 904: LB15031 - CHVP_164 - from Ardross Castle towards Proposed Development and hills of Strath Mor (270°)




Plate 905: LB15031 - CHVP_164 - from Ardross Castle towards Proposed Development (315°)




Plate 906: GDL00023 - CHVP_165 - from Ardross Castle LB15031 towards formal gardens (292°)




Plate 907: GDL00023 - CHVP_165 - from East Lodge towards main castle approach and Proposed development (301°)




Plate 908: SM6644 - CHVP_166 - from northernmost asset to Proposed Development (180°)

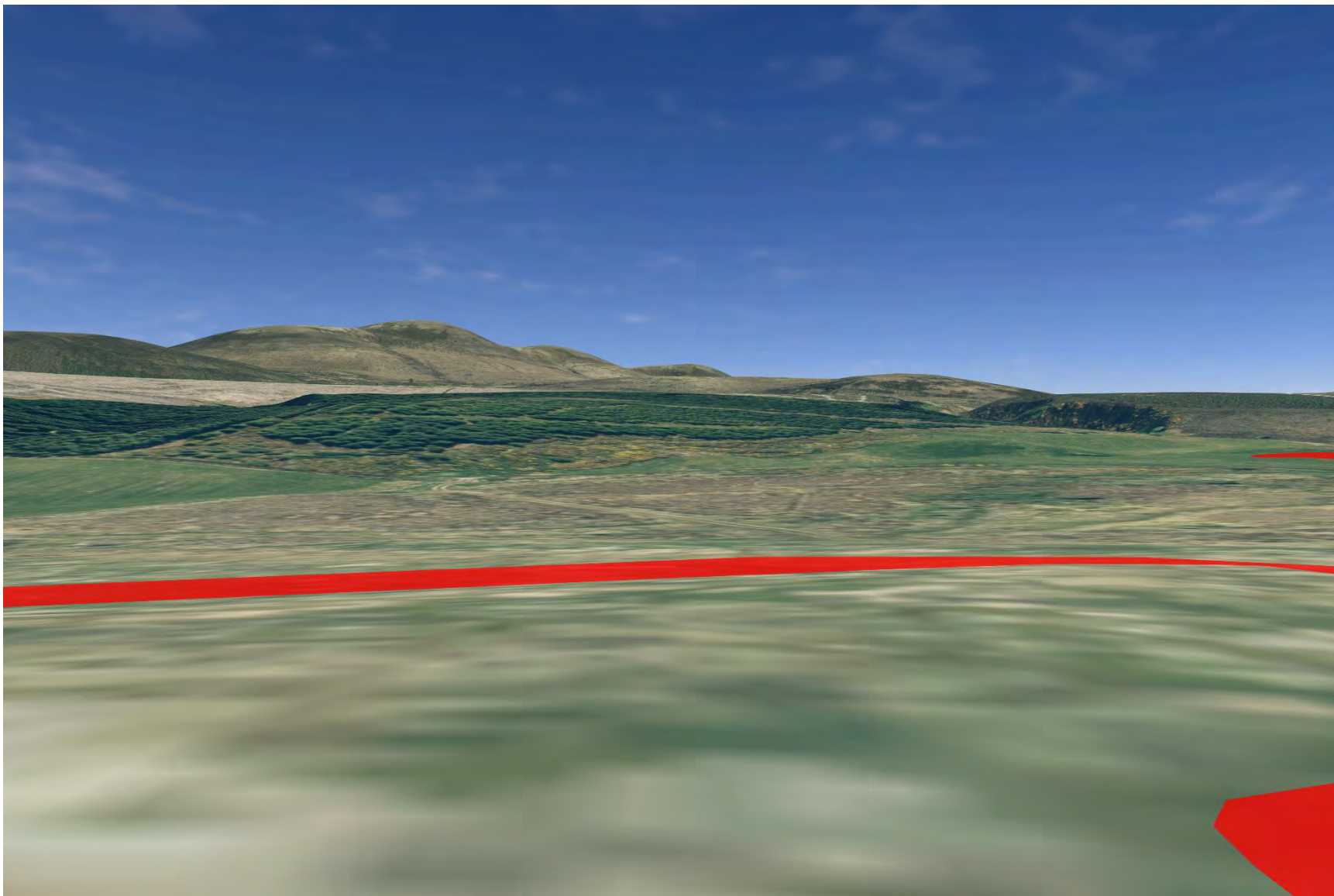


Plate 909: SM6644 - CHVP_166 - from northernmost part of asset to second and southernmost part of asset and Proposed Development (227°)

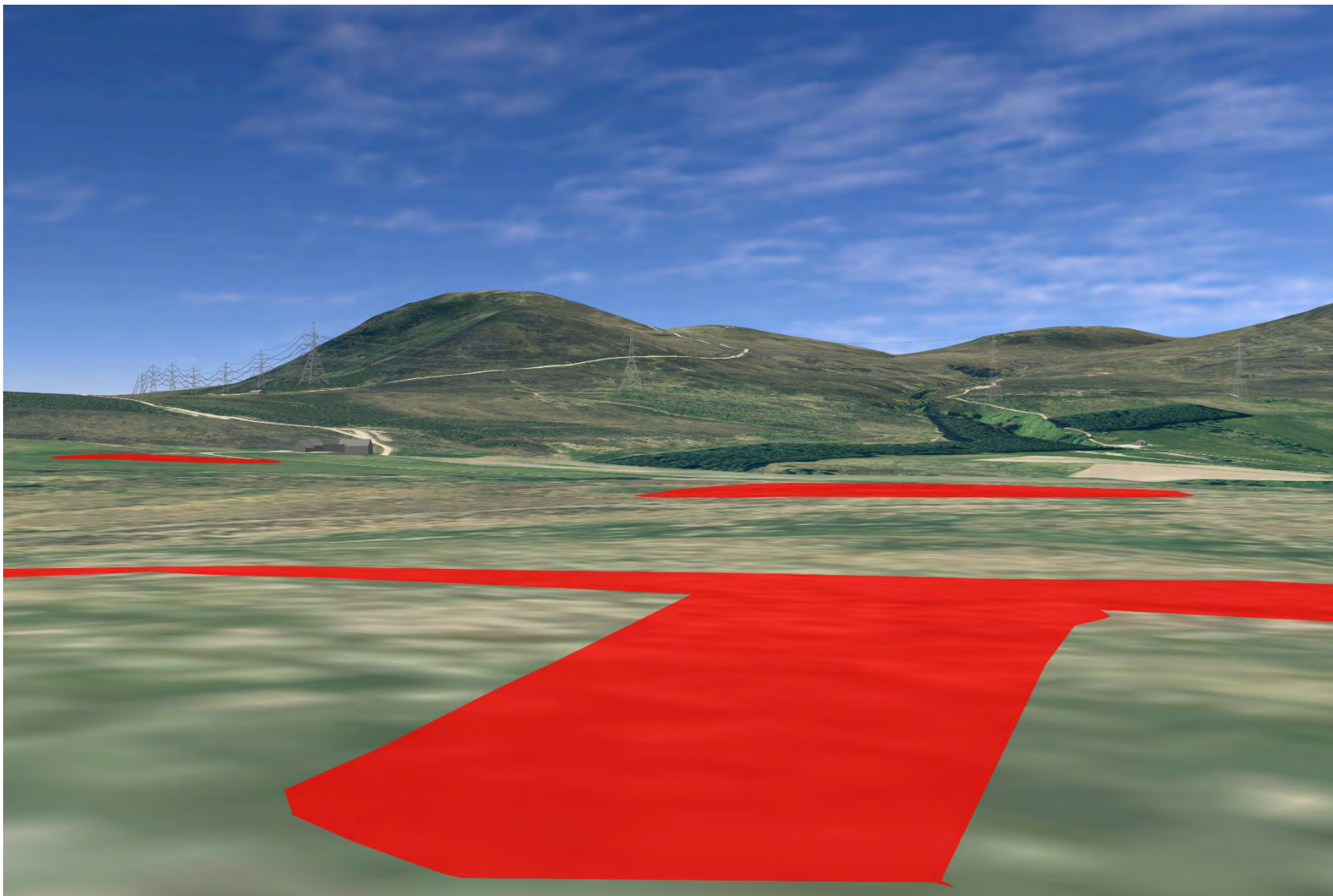


Plate 910: SM6644 - CHVP_166 - from northernmost part of asset to Proposed Development (270°)

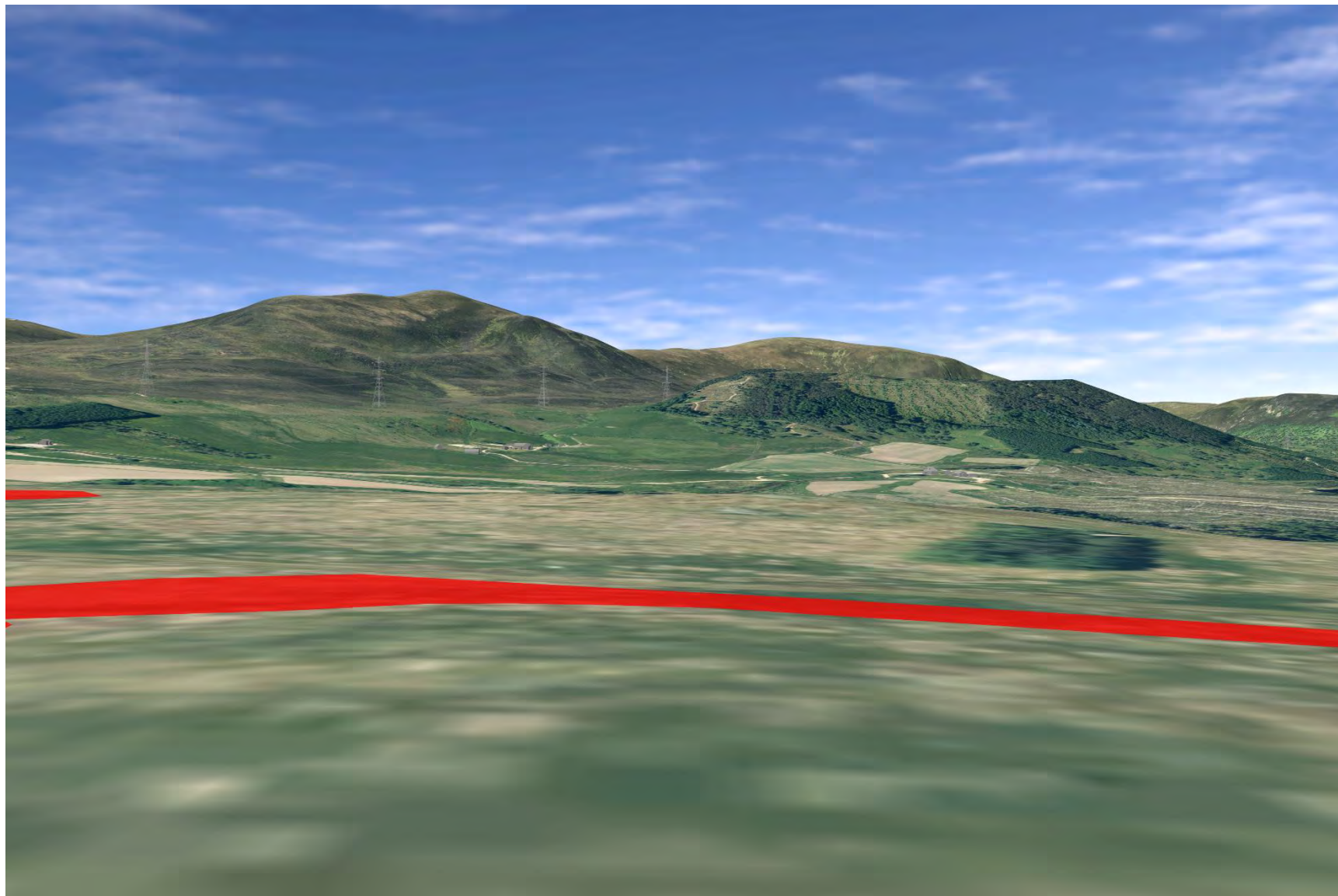


Plate 911: SM6644 - CHVP_166 - from northernmost part of asset to burn and Proposed Development (315°)




Plate 912: SM6644 - CHVP_167 - from second/middle asset to Proposed Development (180°)




Plate 913: SM6644 - CHVP_167 - from second/middle asset to southernmost asset and Proposed Development (227°)



Plate 914: SM6644 - CHVP_167 - from second/middle asset to Proposed Development (270°)

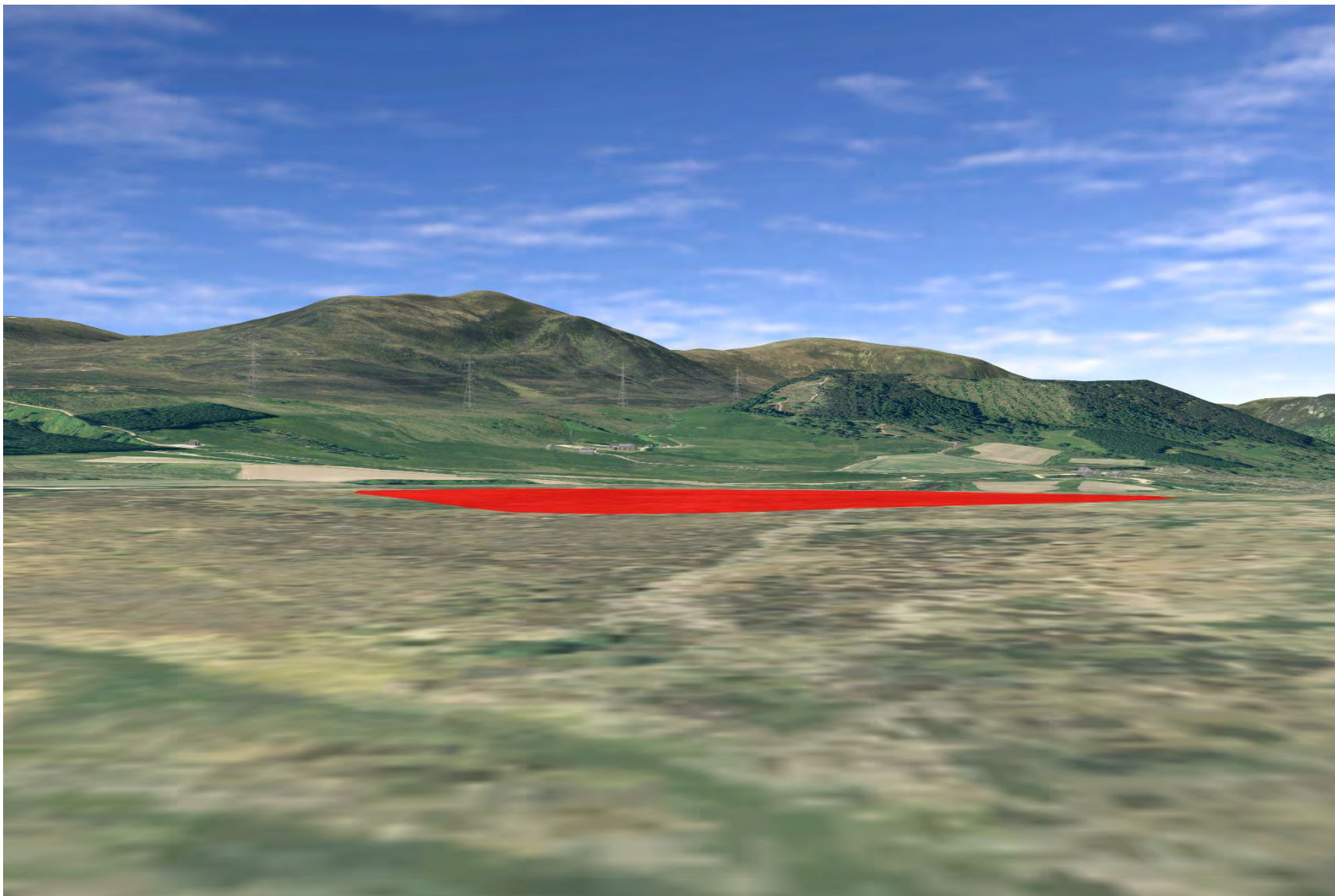


Plate 915: SM6644 - CHVP_167 - from second/middle asset part of asset to burn and Proposed Development (315°)




Plate 916: SM6644 - CHVP_168 - from southern most asset to Proposed Development (180°)




Plate 917: SM6644 - CHVP_168 - from southern most asset to Proposed Development (227°)




Plate 918: SM6644 - CHVP_168 - from southern most asset to Proposed Development (270°)




Plate 919: SM6644 - CHVP_168 - from southern most asset to Proposed Development and burn (315°)




Plate 920: LB369 - CHVP_169 - from asset towards Proposed Development (0°)




Plate 921: LB369 - CHVP_169 - from asset towards Proposed Development (225°)




Plate 922: LB369 - CHVP_169 - from asset towards Proposed Development (270°)




Plate 923: LB369 - CHVP_169 - from asset towards Proposed Development (315°)




Plate 924: LB369 - CHVP_169 - towards asset from walking trail approach from the east (270°)




Plate 925: LB369 - CHVP_169 - towards asset from B817 near Evanton (315°)




Plate 926: LB369 - CHVP_169 - towards asset from Novar House (332°)




Plate 927: GDL00303 - CHVP_170 - from Novar House (LB338) towards enclosed parkland and Proposed Development (0°)



Plate 928: GDL00303 - CHVP_170 - from Novar House (LB338) towards enclosed parkland and Proposed Development (225°)




Plate 929: GDL00303 - CHVP_170 - from Novar House (LB338) towards enclosed parkland and Proposed Development (270°)




Plate 930: GDL00303 - CHVP_170 - from Novar House (LB338) towards enclosed parkland and Proposed Development (315°)




Plate 931: GDL00303 - CHVP_171 - from asset towards Fryish Monument (337°)




Plate 932: GDL00303 - CHVP_171 - from A9 facing away from the Black Isle towards the GDL and Proposed Development (315°)




Plate 933: SM2396 - CHVP_172 - towards Proposed Development and rural area (45°)




Plate 934: SM2396 - CHVP_172 - towards Abhainn Sgitheach and Proposed Development (90°)



Plate 935: SM2396 - CHVP_172 - towards Abhainn Sgitheach and Proposed Development (135°)



Plate 936: SM2396 - CHVP_172 - towards Abhainn Sgitheach and Proposed Development (180°)




Plate 937: SM2396 - CHVP_172 - towards SM4728, Abhainn Sgitheach and Proposed Development (225°)




Plate 938: SM10495 - CHVP_173 - towards Proposed Development (0°)

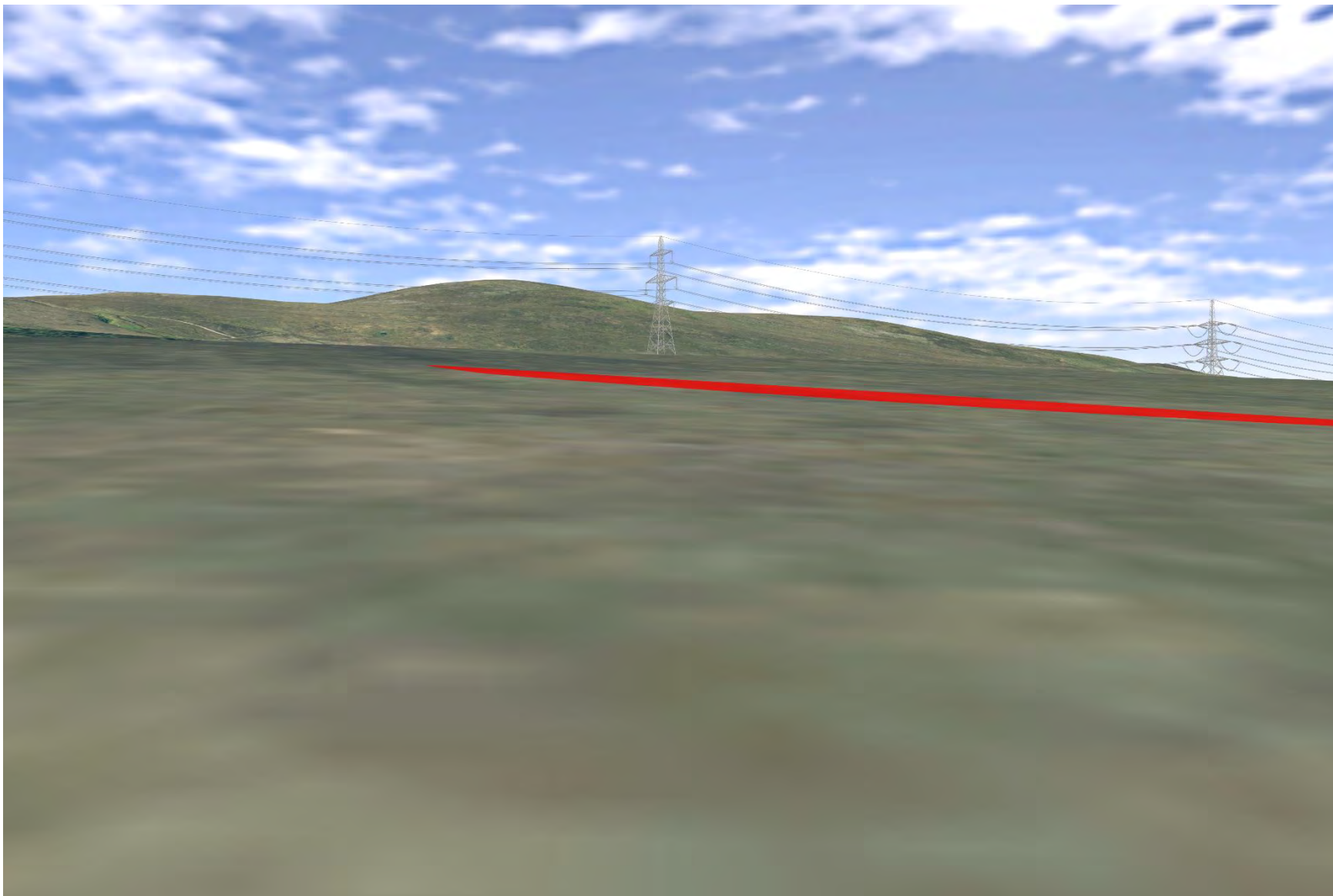


Plate 939: SM10495 - CHVP_173 - towards Abhainn Sgitheach and Proposed Development (45°)




Plate 940: SM10495 - CHVP_173 - towards Proposed Development and SM4728 (225°)

