

Plate 1052: MHG60939 - CHVP_204 - towards River Orrin and Proposed Development (45°)




Plate 1053: MHG60939 - CHVP_204 - towards Proposed Development (90°)




Plate 1054: MHG60939 - CHVP_204 - towards Proposed Development (135°)




Plate 1055: MHG60939 - CHVP_204 - towards Proposed Development (180°)




Plate 1056: MHG60939 - CHVP_204 - towards River Orrin valley and Proposed Development (225°)




Plate 1057: MHG60939 - CHVP_204 - towards Proposed Development (270°)




Plate 1058: MHG60939 - CHVP_204 - towards Proposed Development (315°)




Plate 1059: SM13629 - CHVP_205 - towards River Orrin and Proposed Development (180°)




Plate 1060: SM13629 - CHVP_205 - towards River Orrin and Proposed Development (225°)




Plate 1061: SM13629 - CHVP_205 - towards River Orrin and Proposed Development (270°)




Plate 1062: SM13629 - CHVP_205 - towards Proposed Development (315°)




Plate 1063: LB14033 - CHVP_206 - towards Proposed Development (225°)




Plate 1064: LB14033 - CHVP_206 - towards Proposed Development (270°)



Plate 1065: LB14033 - CHVP_206 - towards Proposed Development and settlements (315°)




Plate 1066: LB14034 - CHVP_207 - towards Proposed Development (225°)



Plate 1067: LB14034 - CHVP_207 - towards Proposed Development (270°)



Plate 1068: LB14034 - CHVP_207 - towards Proposed Development and settlements (315°)



Plate 1069: SM5212 - CHVP_208 - toward Proposed Development and loch (0°)

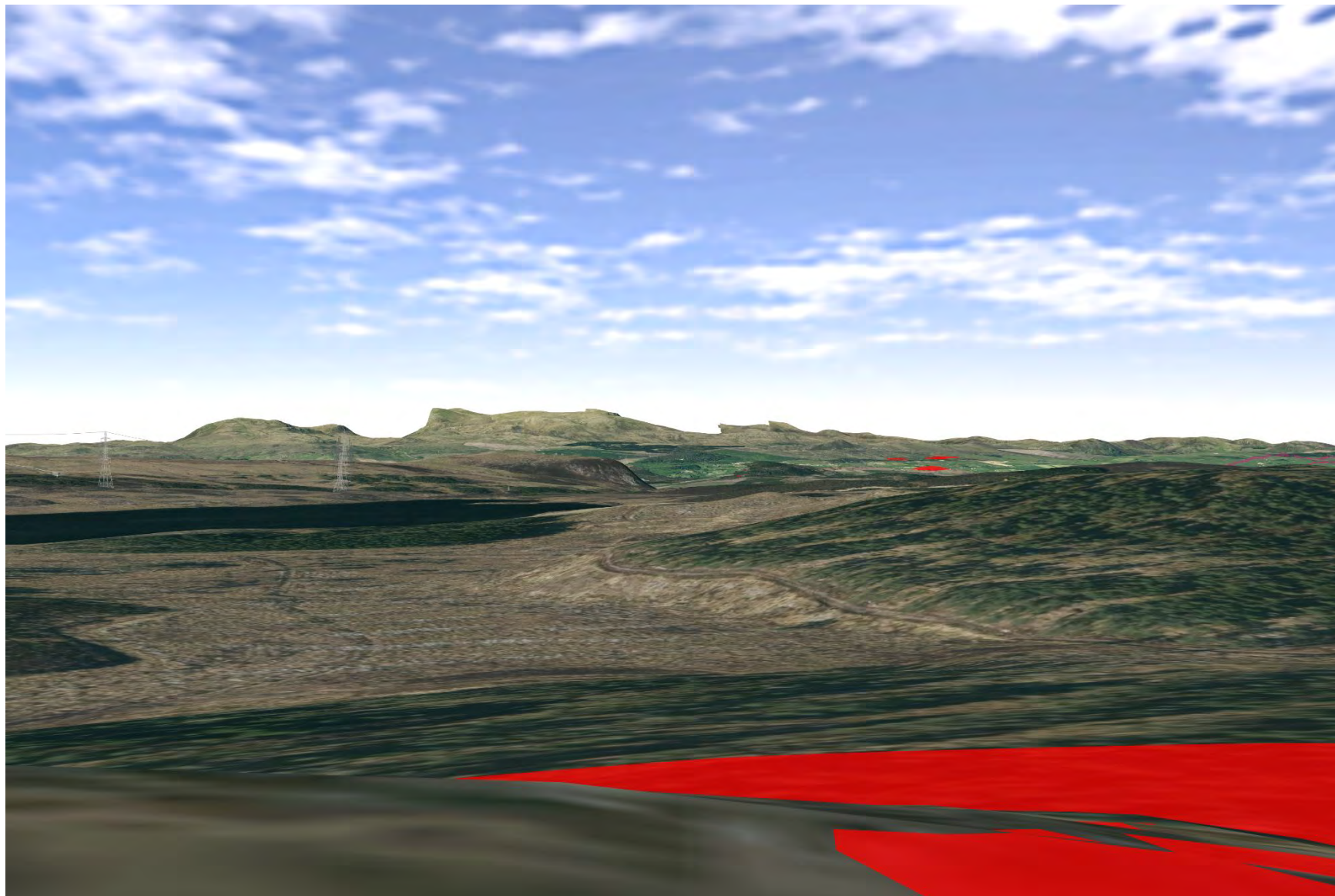


Plate 1070: SM5212 - CHVP_208 - towards Proposed Development and drainages (135°)

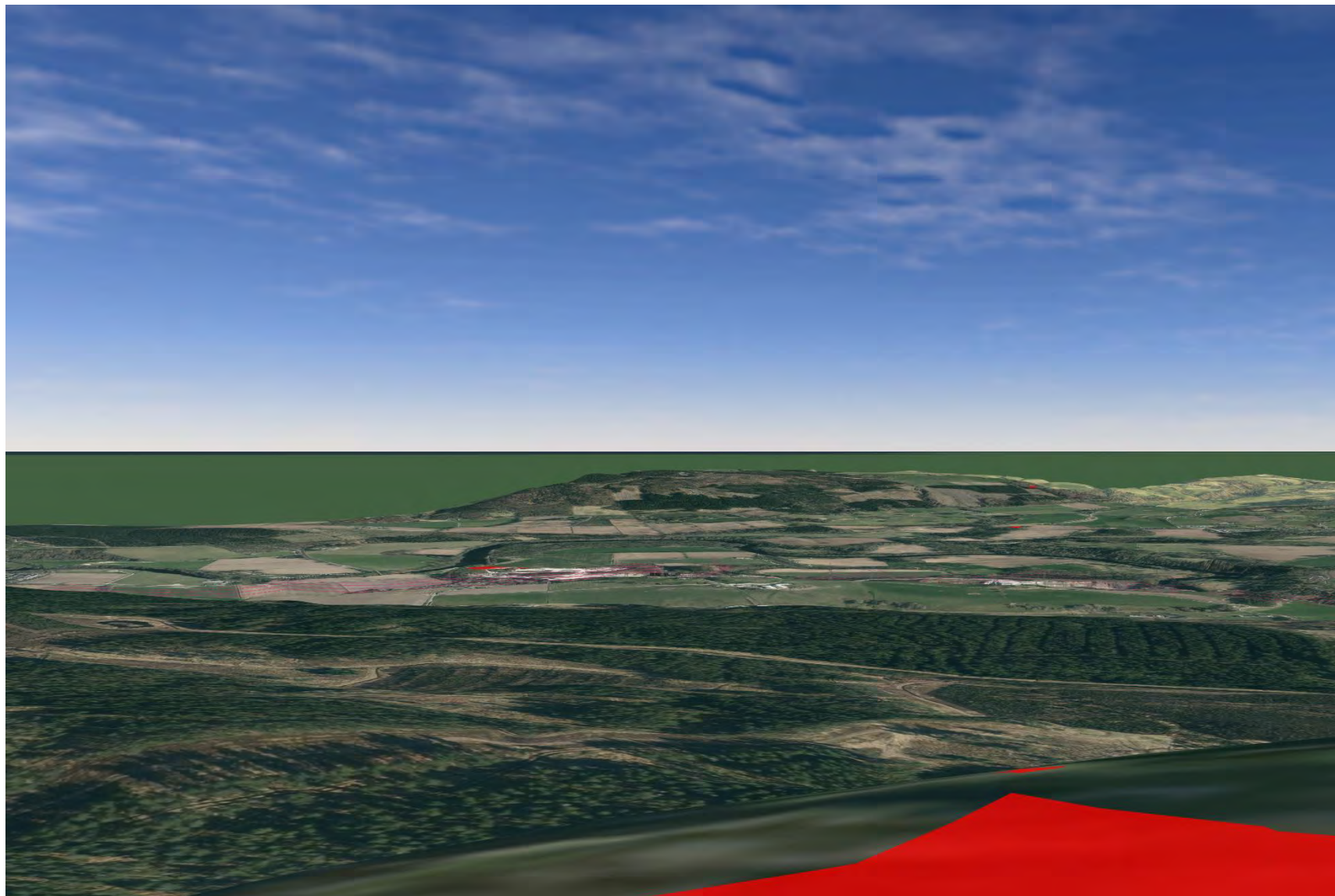


Plate 1071: SM5212 - CHVP_208 - towards Proposed Development and drainages (180°)

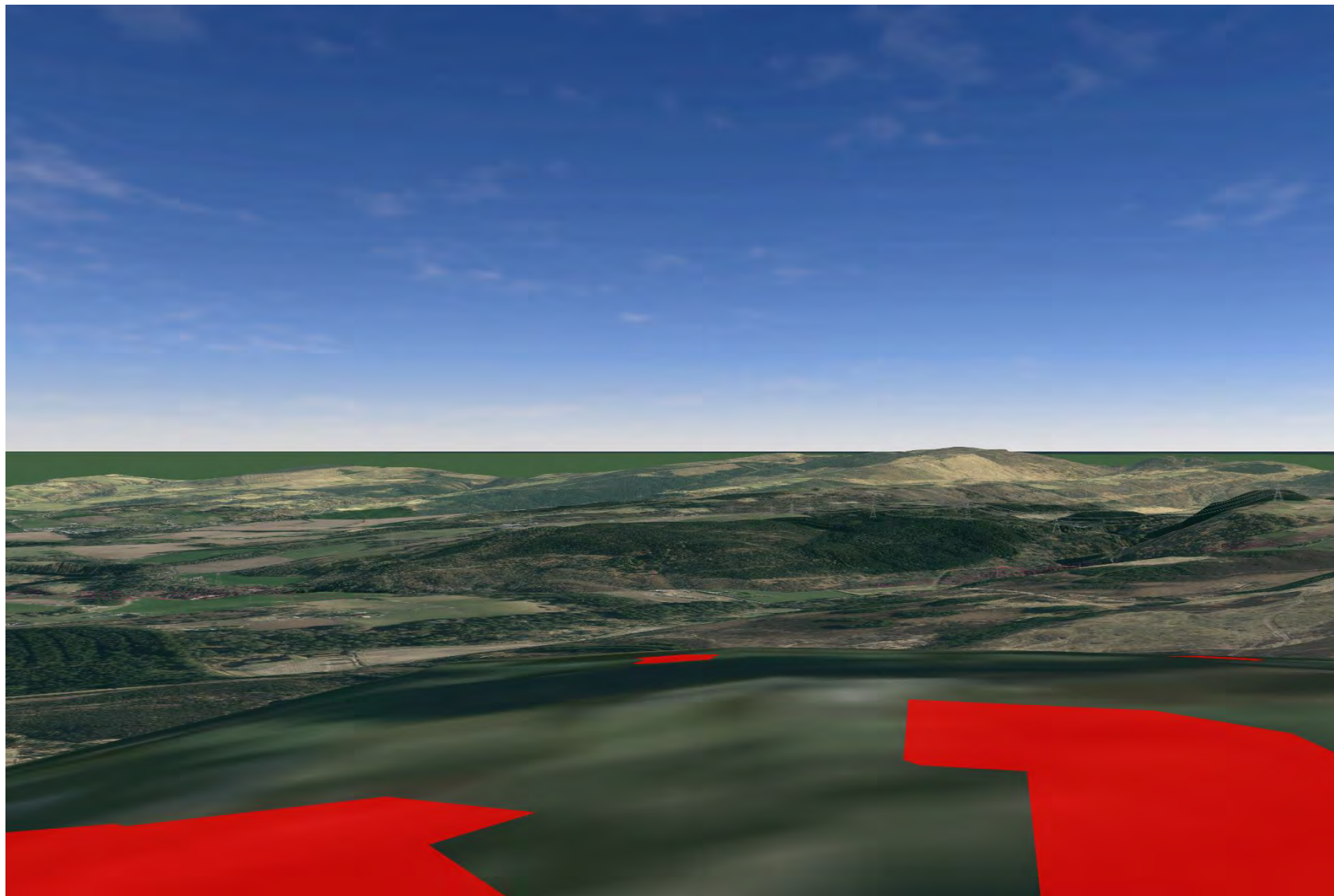


Plate 1072: SM5212 - CHVP_208 - towards Proposed Development and drainages (225°)




Plate 1073: SM5212 - CHVP_208 - towards Proposed Development and drainages (270°)




Plate 1074: SM5212 - CHVP_208 - toward Proposed Development and loch (315°)




Plate 1075: SM5212 - CHVP_208 - towards SM2424 (202°)




Plate 1076: SM5212 - CHVP_208 - towards SM2422 (247°)

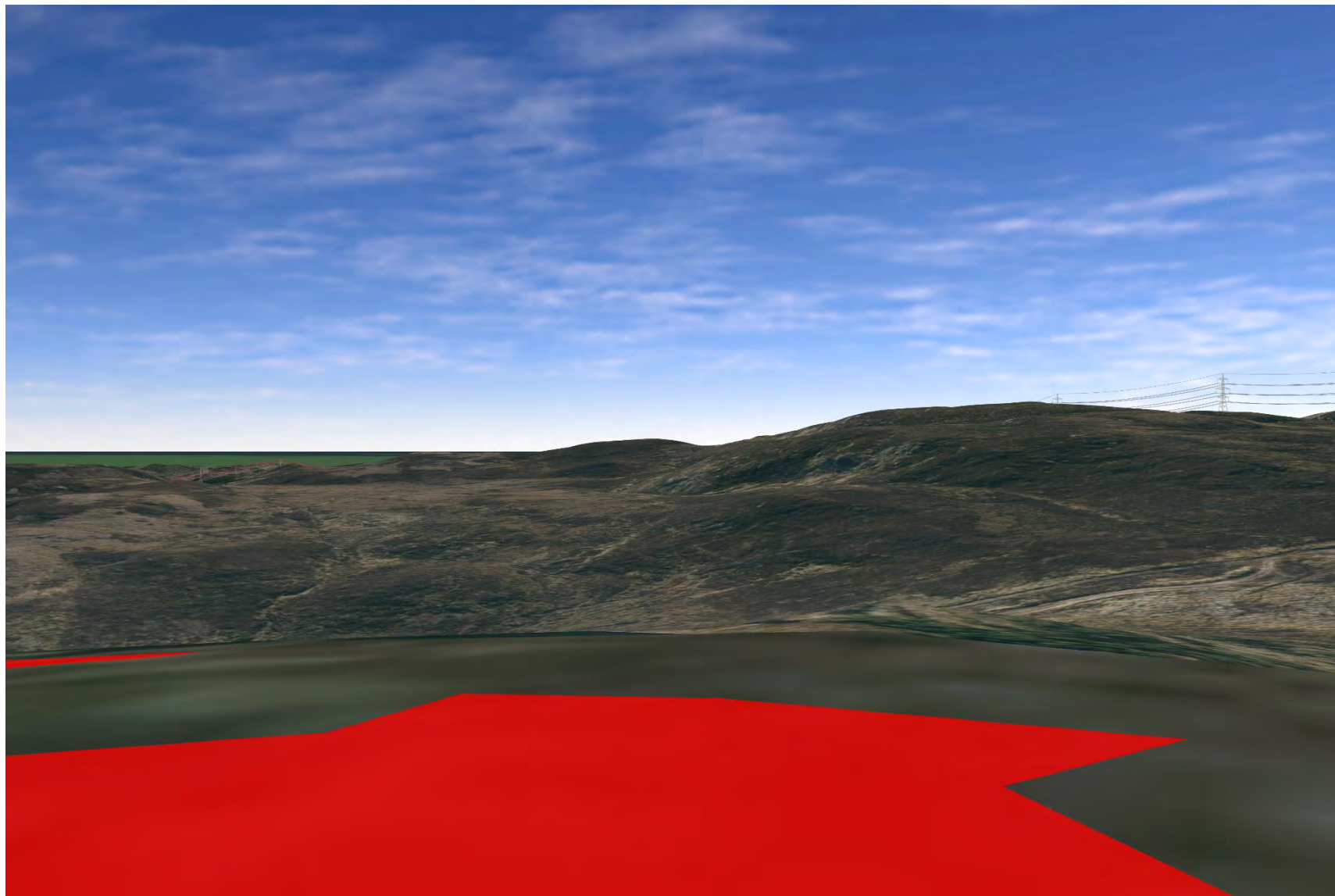


Plate 1077: SM2422 - CHVP_209 - towards Proposed Development and loch (0°)




Plate 1078: SM2422 - CHVP_209 - towards SM5212 (45°)




Plate 1079: SM2422 - CHVP_209 - towards Proposed Development and drainages (135°)

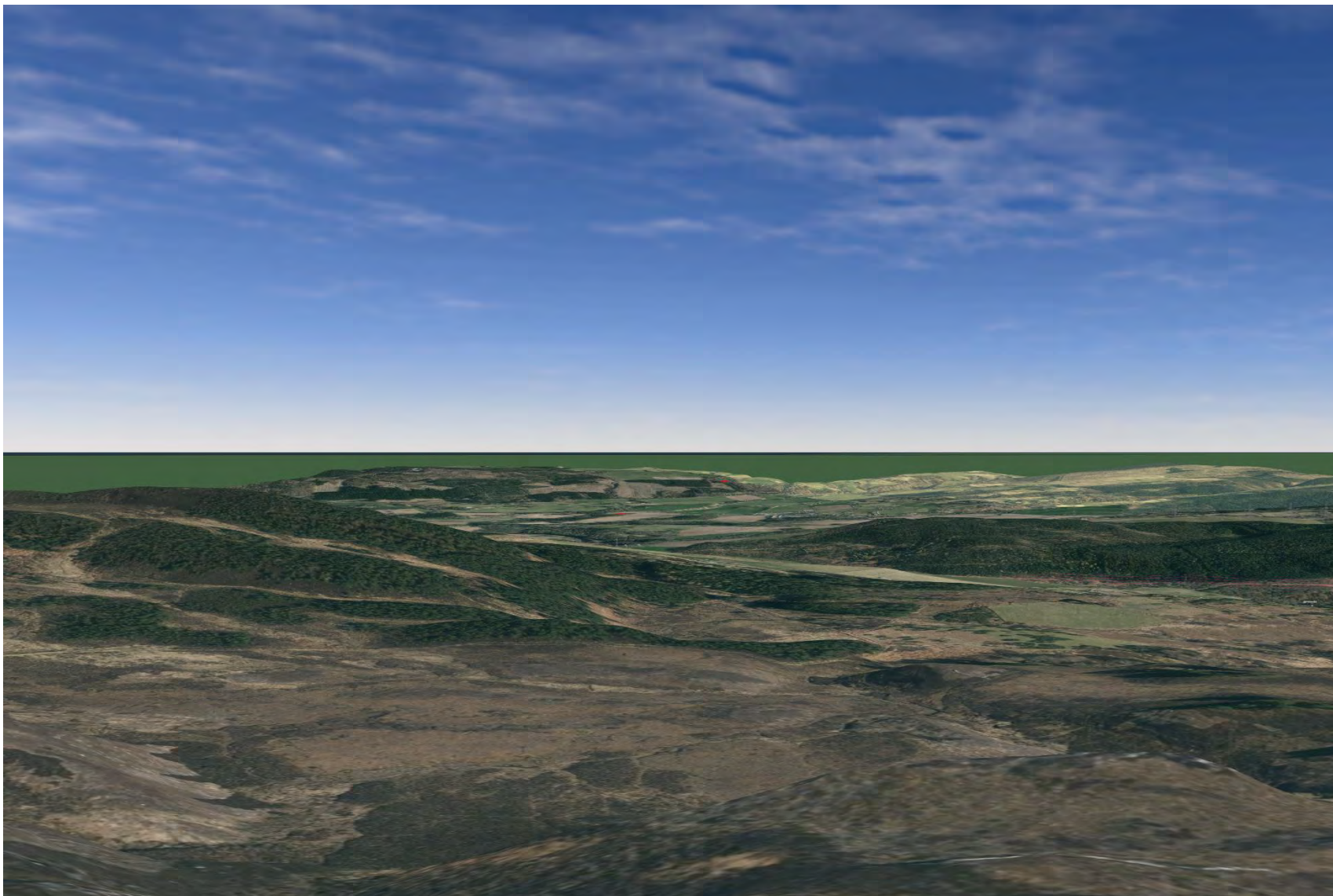


Plate 1080: SM2422 - CHVP_209 - towards Proposed Development and drainages (180°)

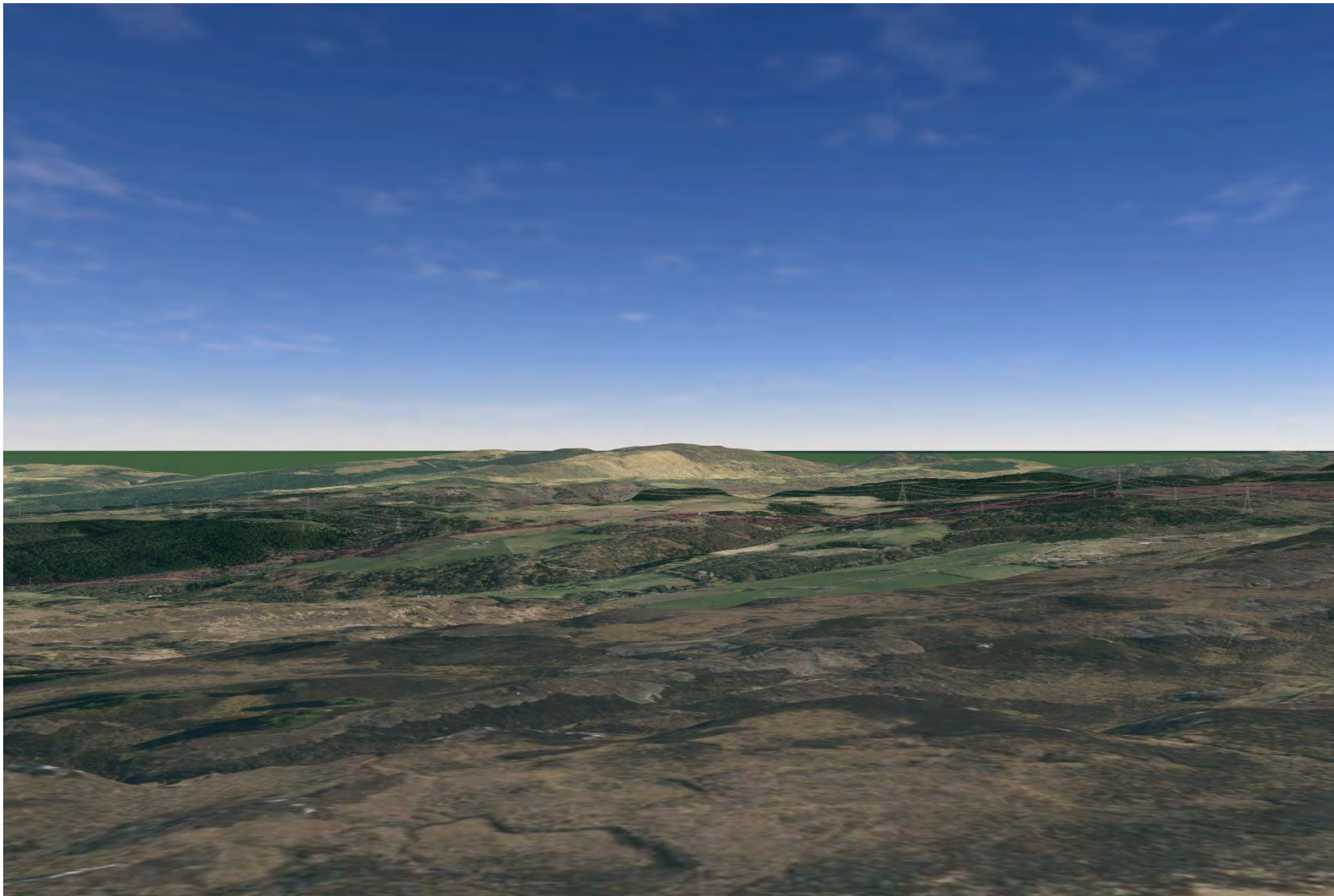


Plate 1081: SM2422 - CHVP_209 - towards Proposed Development and drainages (225°)

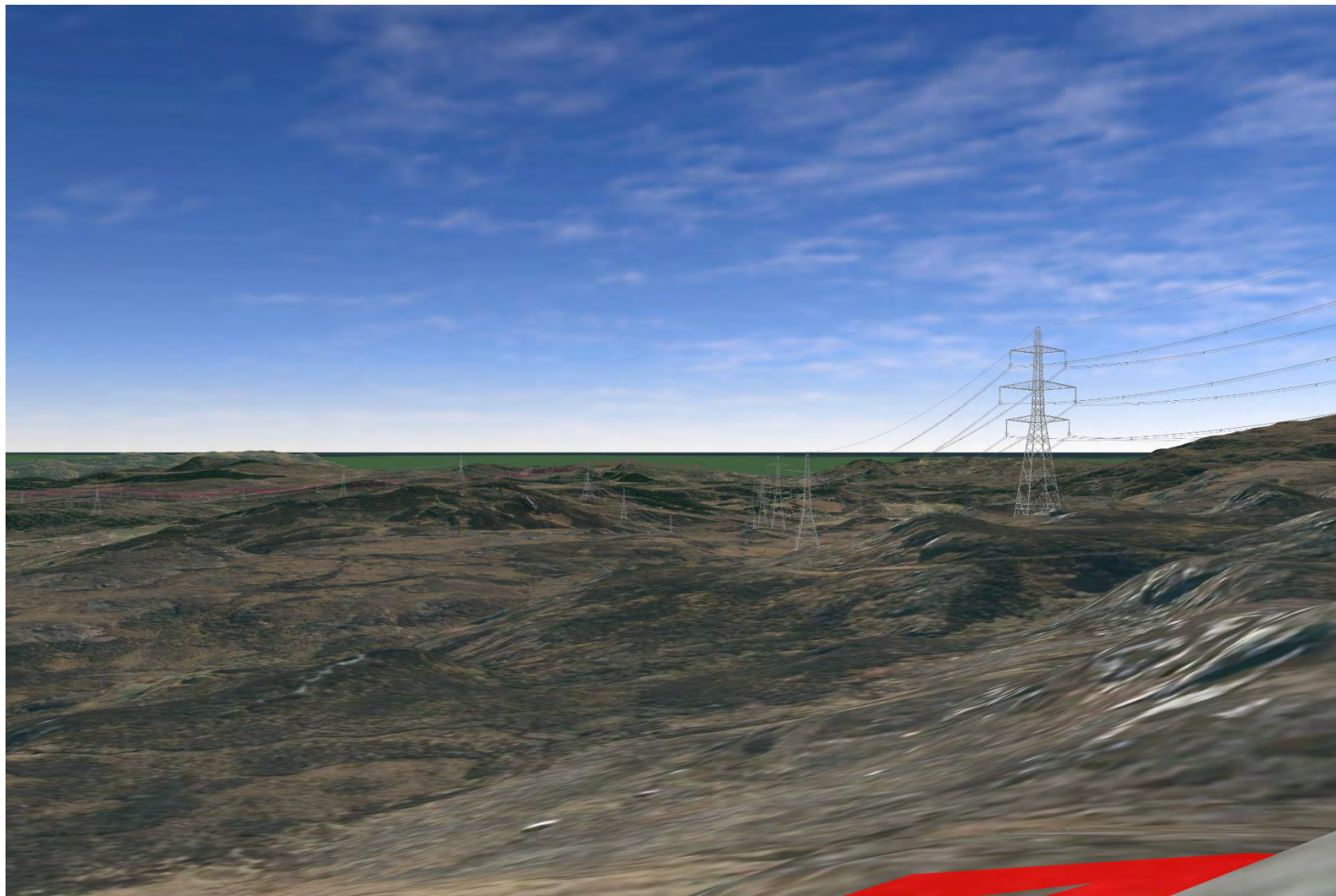


Plate 1082: SM2422 - CHVP_209 - towards Proposed Development and drainages (270°)




Plate 1083: SM2422 - CHVP_209 - towards Proposed Development and loch (315°)




Plate 1084: SM2422 - CHVP_209 - towards SM2424 (112°)

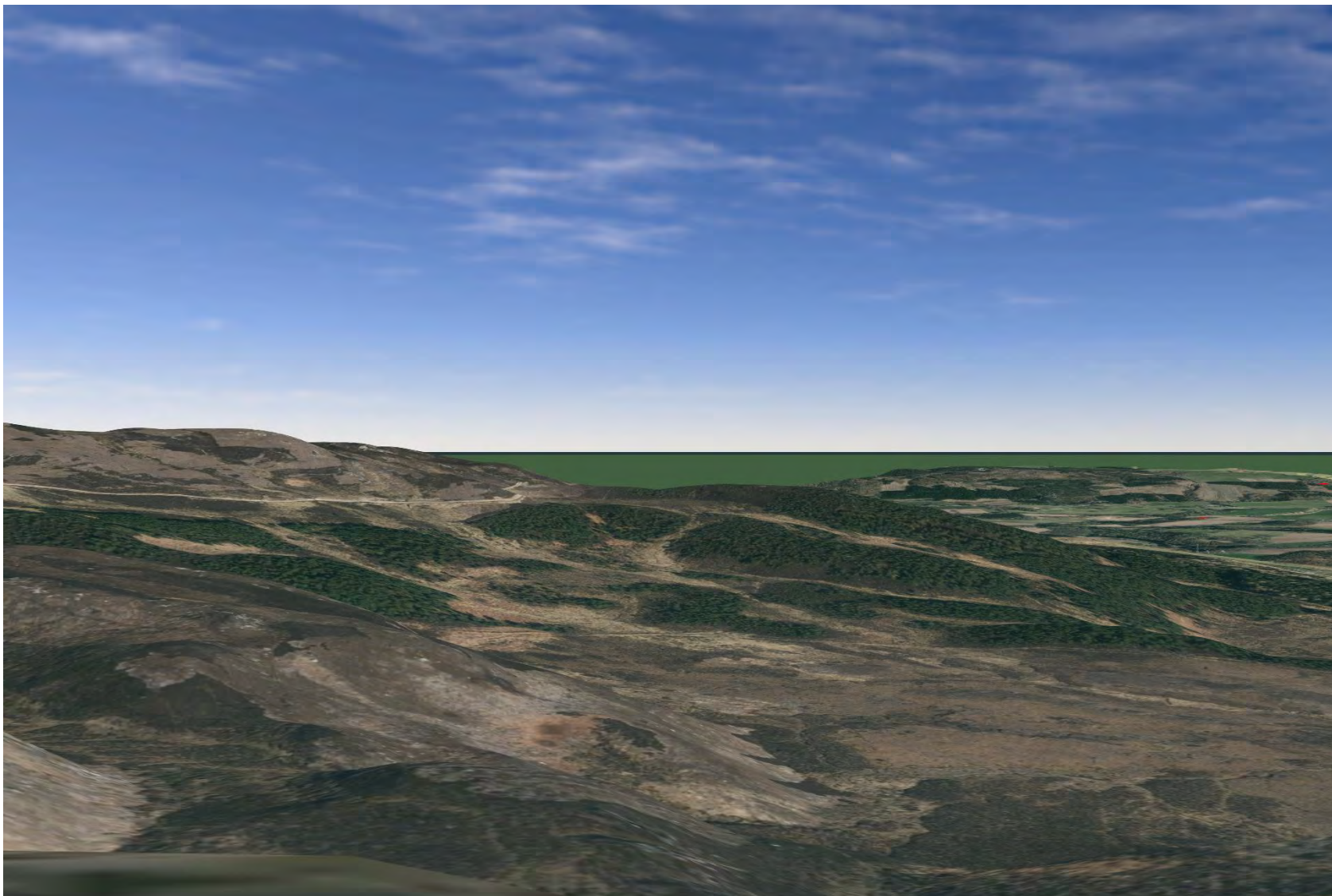


Plate 1085: SM2424 - CHVP_210 - toward Proposed Development and loch (0°)




Plate 1086: SM2424 - CHVP_210 - towards Proposed Development and drainages (135°)

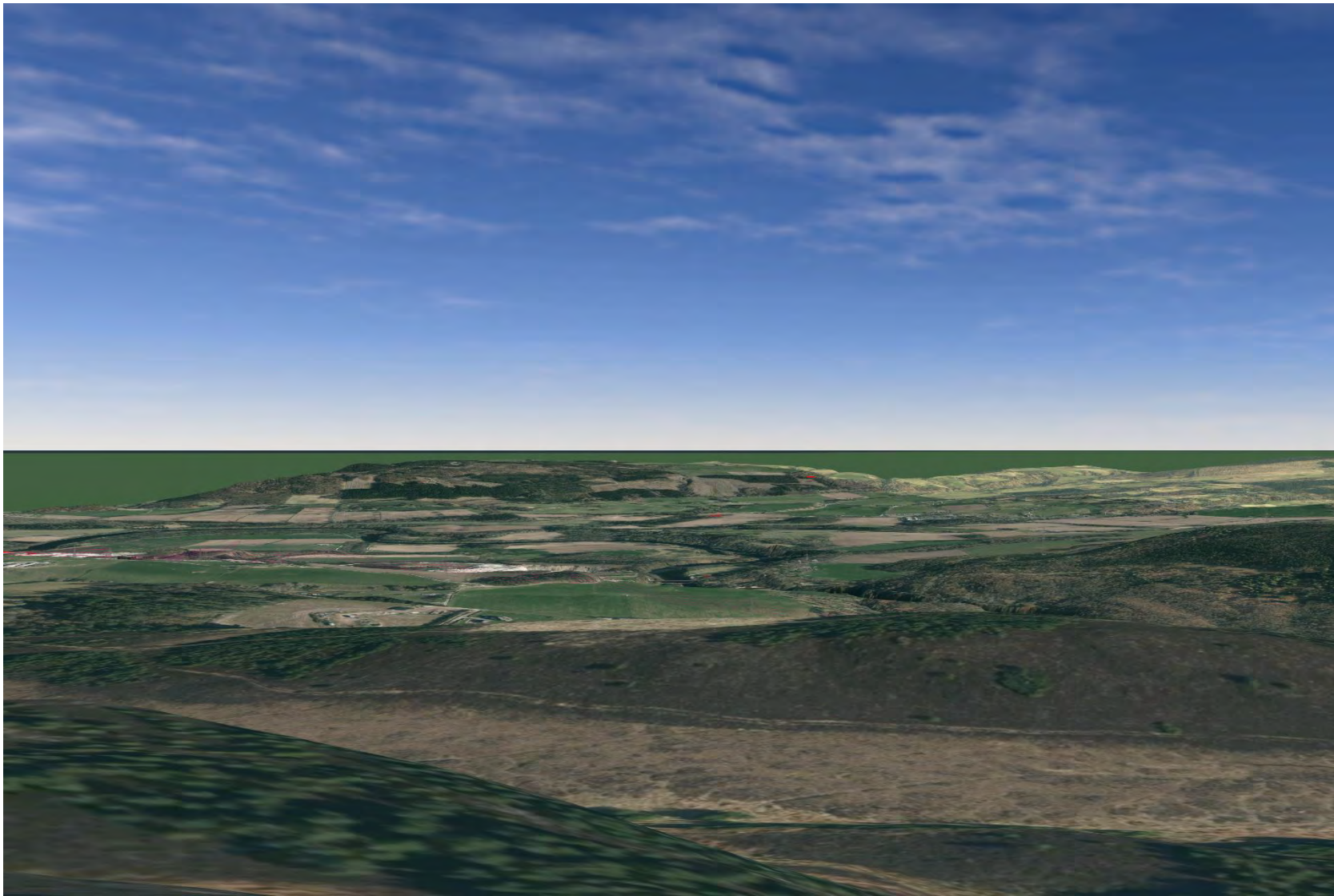


Plate 1087: SM2424 - CHVP_210 - towards Proposed Development and drainages (180°)




Plate 1088: SM2424 - CHVP_210 - towards Proposed Development and drainages (225°)

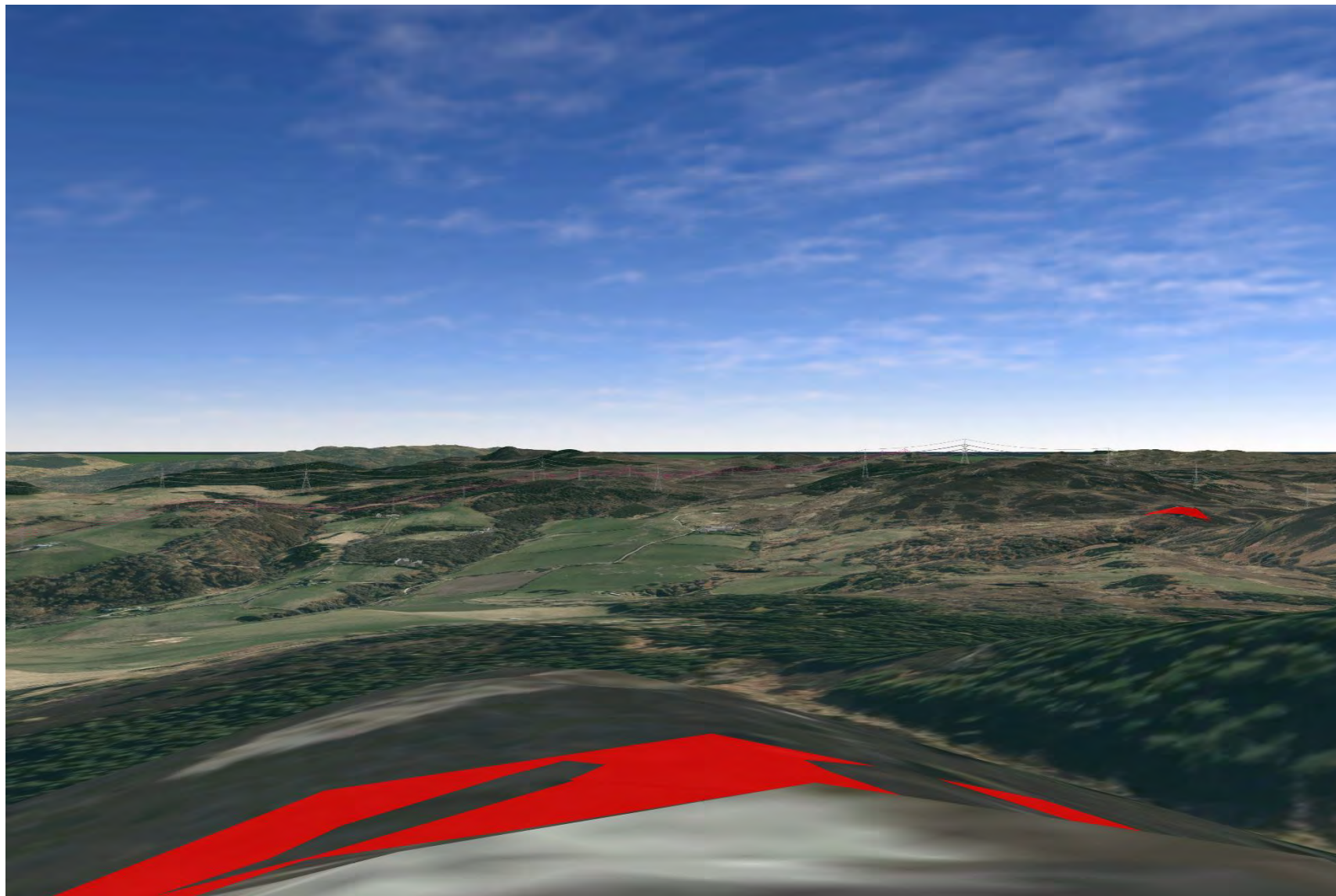


Plate 1089: SM2424 - CHVP_210 - towards Proposed Development and drainages (270°)




Plate 1090: SM2424 - CHVP_210 - toward Proposed Development and loch (315°)




Plate 1091: SM2424 - CHVP_210 - towards SM5212 (45°)




Plate 1092: SM2424 - CHVP_210 - towards SM2422 (292°)




Plate 1093: SM13523 - CHVP_211 - towards MHG62227 and Proposed Development (45°)

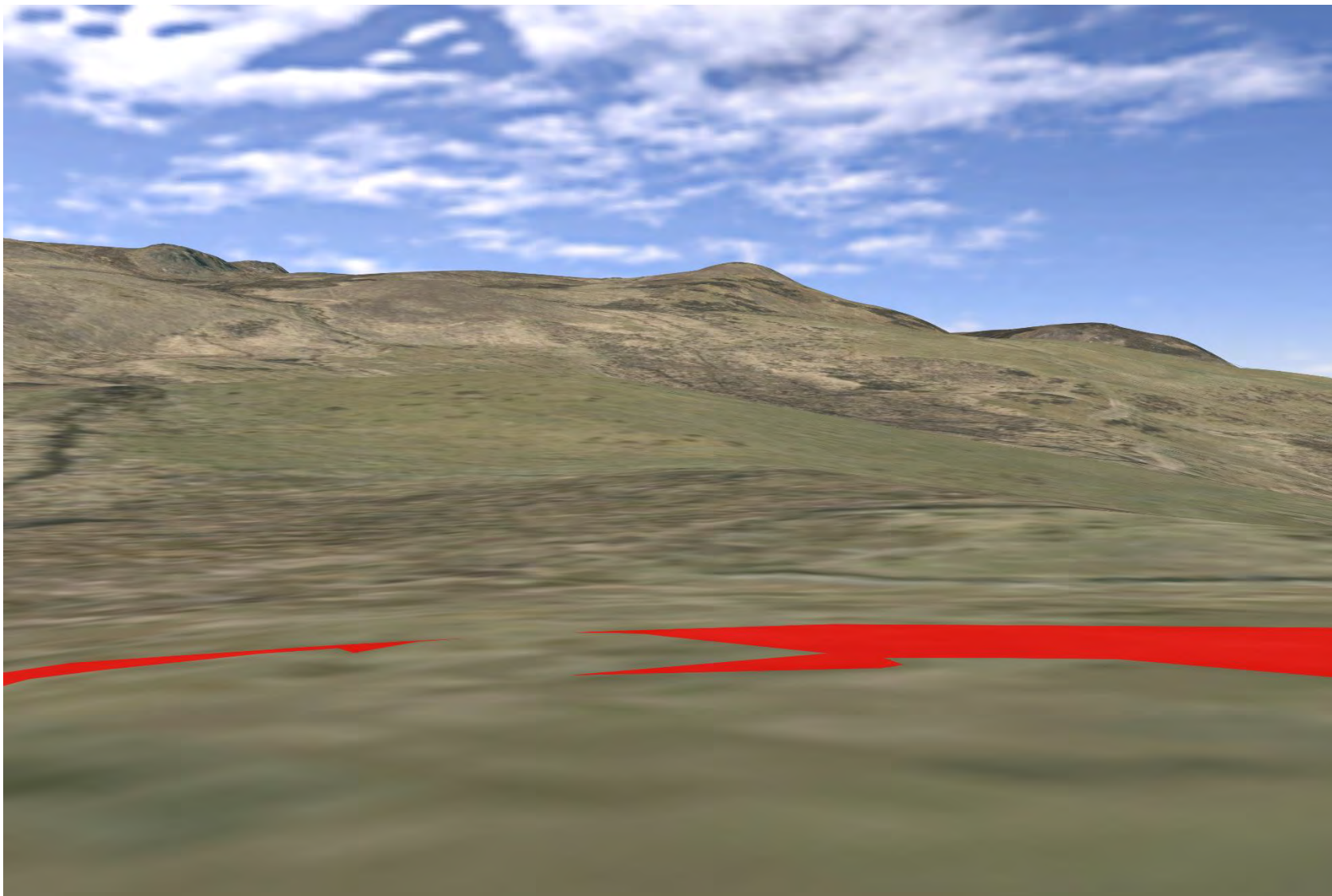


Plate 1094: SM13523 - CHVP_211 - towards Breakachy Burn and Proposed Development (90°)




Plate 1095: SM13523 - CHVP_211 - towards Breakachy Burn and Proposed Development (135°)

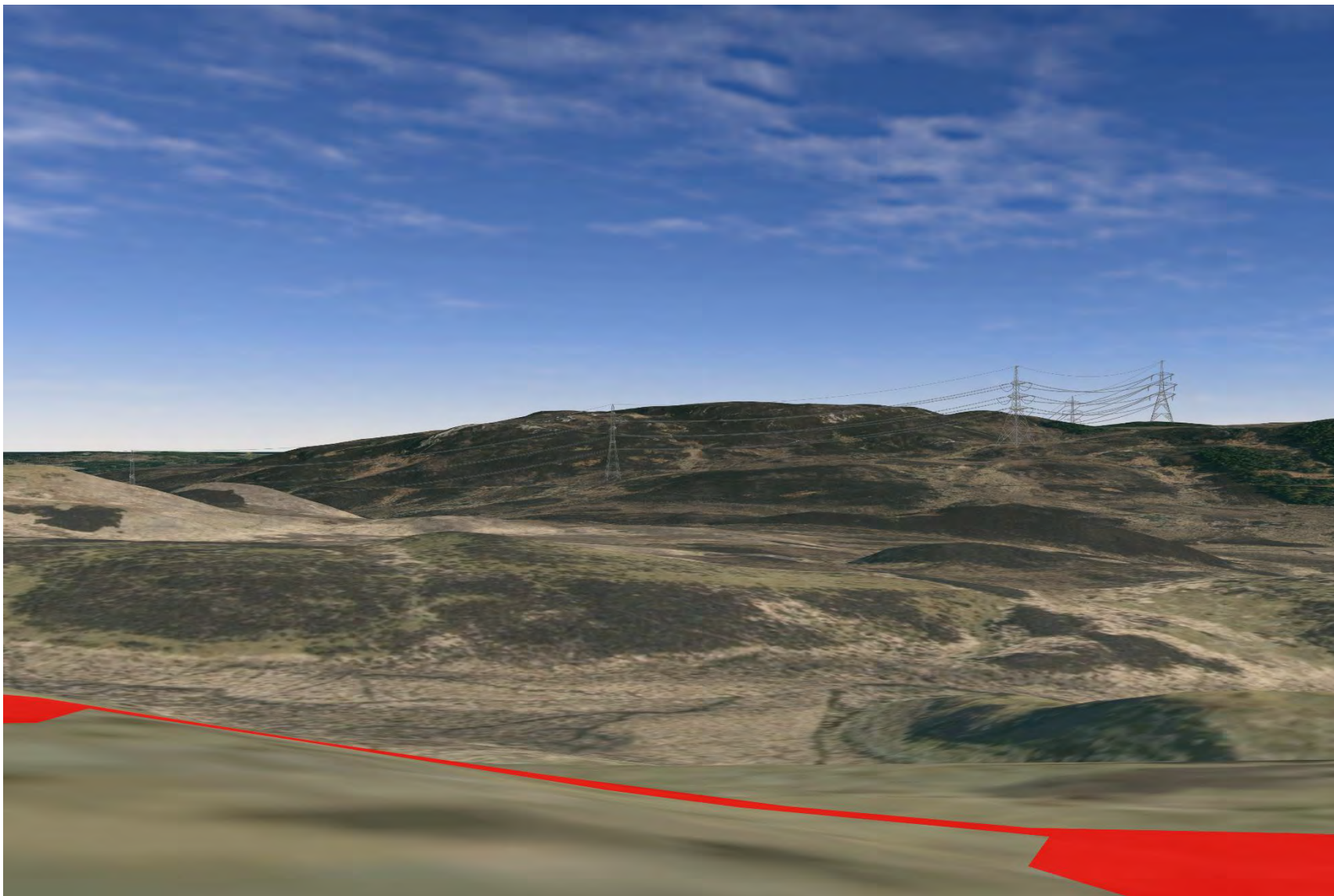


Plate 1096: SM13523 - CHVP_211 - towards MHG62226 and Proposed Development (180°)




Plate 1097: SM4979 - CHVP_212 - towards Breakachy Burn and Proposed Development (0°)




Plate 1098: SM4979 - CHVP_212 - towards Breakachy Burn and Proposed Development (45°)

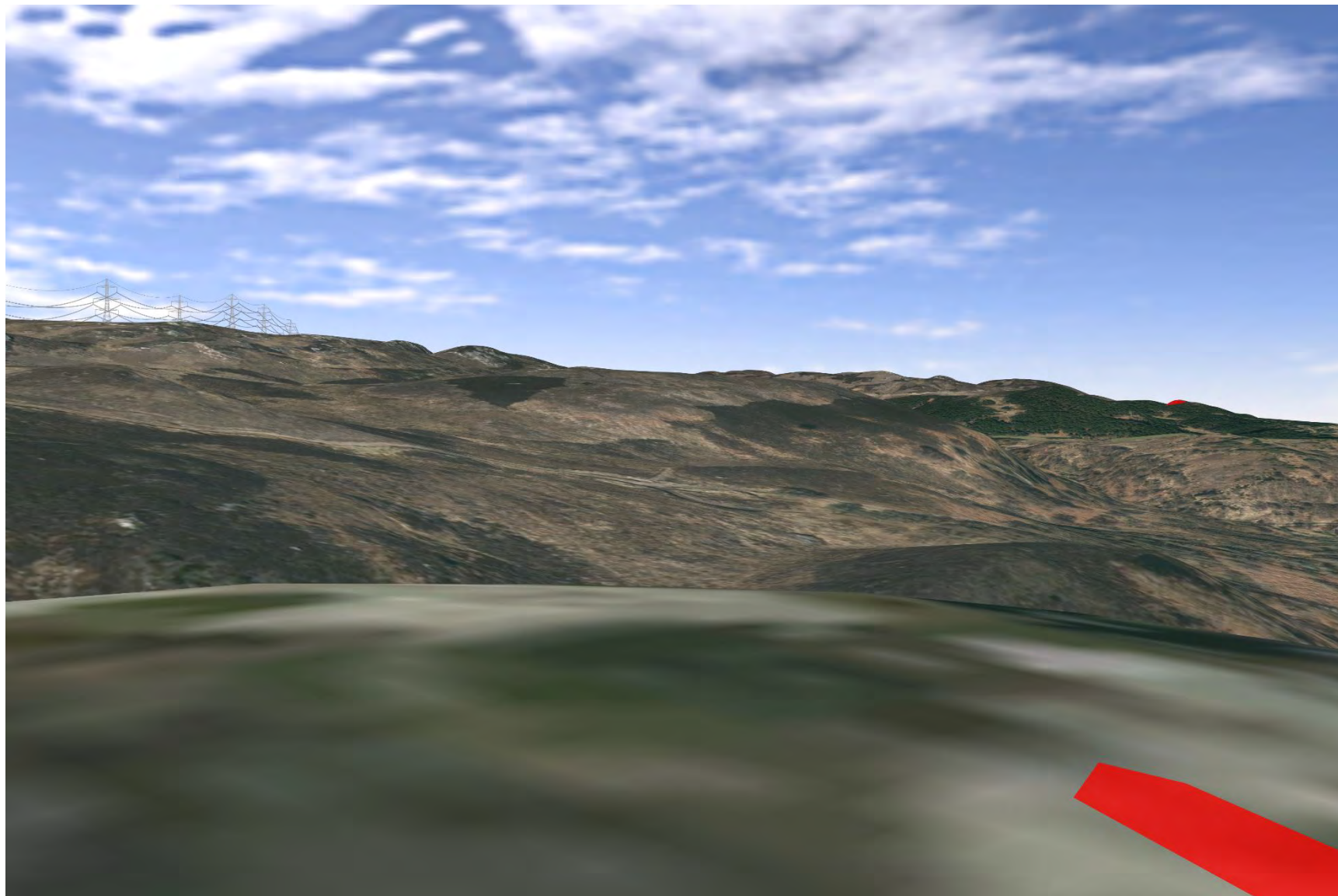


Plate 1099: SM4979 - CHVP_212 - towards valley and Proposed Development (135°)



Plate 1100: SM4979 - CHVP_212 - towards valley and Proposed Development (180°)

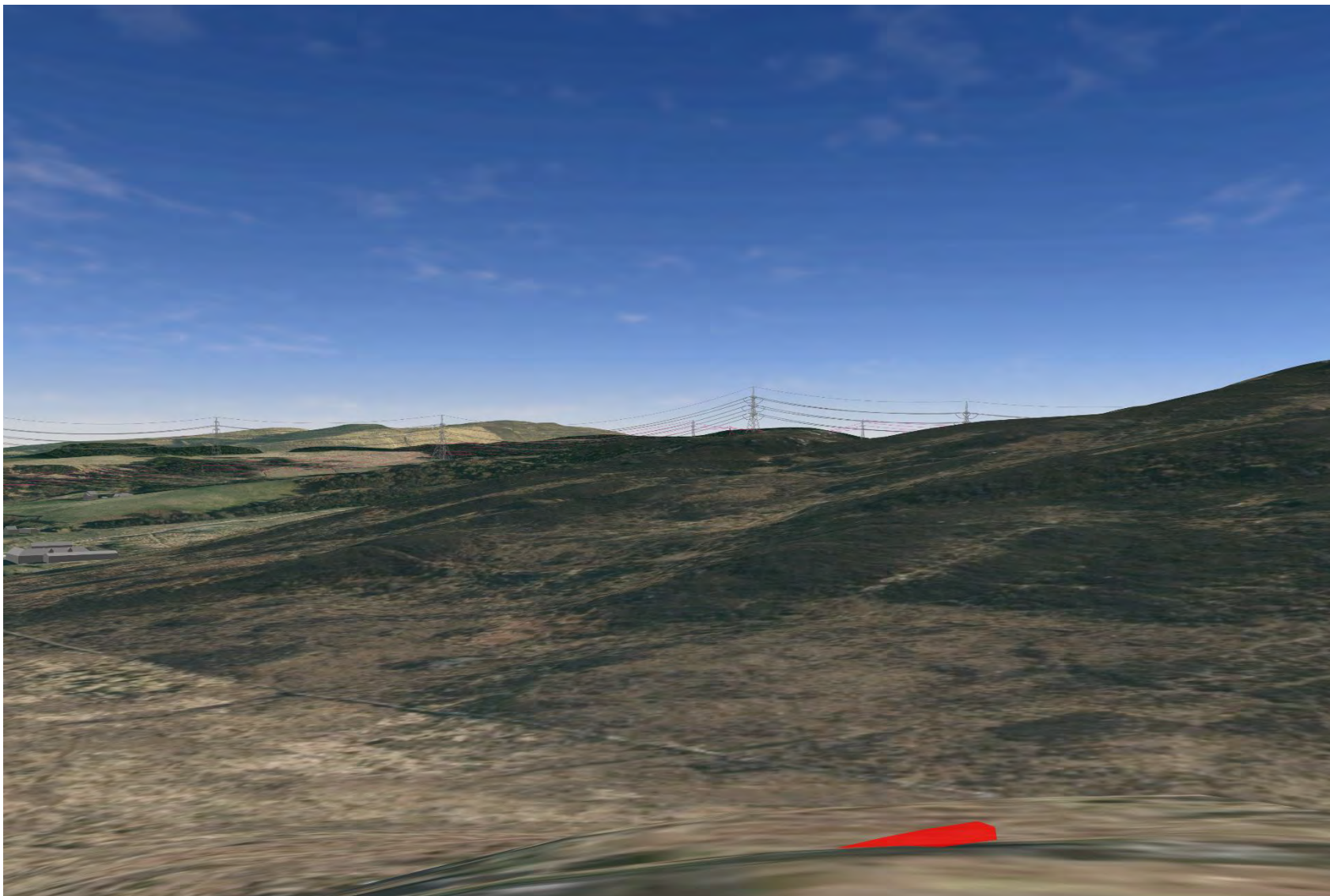


Plate 1101: SM4979 - CHVP_212 - towards valley and Proposed Development (225°)




Plate 1102: SM4979 - CHVP_212 - towards Breakachy Burn and Proposed Development (270°)




Plate 1103: SM4979 - CHVP_212 - towards Breakachy Burn and Proposed Development (315°)




Plate 1104: GDL00052 - CHVP_213 - view from East Lodge (LB8069) towards asset and Proposed Development (225°)




Plate 1105: GDL00052 - CHVP_213 - view from East Lodge (LB8069) towards asset and Proposed Development (270°)




Plate 1106: GDL00052 - CHVP_213 - view from East Lodge (LB8069) towards asset and Proposed Development (315°)




Plate 1107: GDL00052 - CHVP_214 - view from approach to castle towards Proposed Development (270°)



Plate 1108: GDL00052 - CHVP_214 - view from approach to castle towards Proposed Development (315°)




Plate 1109: GDL00052 - CHVP_215 - view from the A833 approaching the southern part of asset from the south and looking towards the Proposed Development (310°)




Plate 1110: GDL00052 - CHVP_216 - view from north Bank of River Beauly towards asset and the Proposed Development (269°)




Plate 1111: SM2423 - CHVP_217 - towards Proposed Development and local views near SM4729 (225°)




Plate 1112: SM2423 - CHVP_217 - towards Proposed Development and local views (270°)




Plate 1113: SM2423 - CHVP_217 - towards Proposed Development and views to SM5212, SM3195, and SM3107 (315°)




Plate 1114: SM4729 - CHVP_218 - towards Proposed Development and river basin (270°)




Plate 1115: SM4729 - CHVP_218 - towards Proposed Development and river basin (315°)



Plate 1116: SM2435 - CHVP_219 - towards Proposed Development and local view of fieldscape (225°)




Plate 1117: SM2435 - CHVP_219 - towards Proposed Development and Dounnie Burn (270°)




Plate 1118: SM2435 - CHVP_219 - towards Proposed Development and Dounnie Burn (315°)

