




Baseline Photograph

This image provides landscape and visual context only



Wireline Drawing - Proposed Development Shown In Red
 - - - - Vertical Limit of Deviation: the maximum height of a tower above ground level

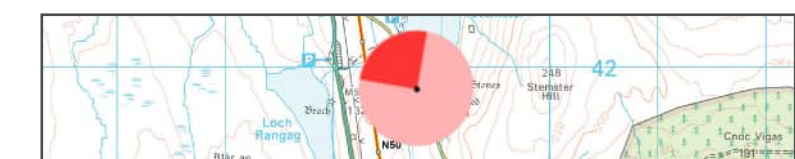
Figure: CHVP-55.1a
 Cultural Heritage Viewpoint 55: Achkinloch stone setting
Beauly to Spittal OHL




OS reference: 318773 , 941805
 Eye Level: 158m AOD
 Direction of view: 335°
 Distance to Development: 0.43 km

Horizontal field of view: (90° cylindrical projection)
 Principal distance: 812.5mm

Camera: Canon EOS R5
 Lens: 50mm (Canon AF 50mm f/1.2)
 Camera height: 1.5m AGL
 Date and time: 09/10/2025 10:15





Wireline Drawing - Proposed Development Shown In Red
 - - - - Vertical Limit of Deviation: the maximum height of a tower above ground level

View flat at a comfortable arm's length

Figure: CHVP-55.1b
 Cultural Heritage Viewpoint 55: Achkinloch stone setting
Beauly to Spittal OHL



OS reference: 318773 , 941805
 Eye Level: 158m AOD
 Direction of view: 335°
 Distance to Development: 0.43 km

Horizontal field of view: 53.5° (planar projection)
 Principal distance: 812.5mm
 Paper size: 841 x 297 mm
 Correct printed image size: 820 x 260 mm

Camera: Canon EOS R5
 Lens: 50mm (Canon AF 50mm f/1.2)
 Camera height: 1.5m AGL
 Date and time: 09/10/2025 10:15



Photomontage


View flat at a comfortable arm's length

OS reference:	318773 , 941805	Horizontal field of view:	53.5° (planar projection)	Camera:	Canon EOS R5
Eye Level:	158m AOD	Principal distance:	812.5mm	Lens:	50mm (Canon AF 50mm f/1.2)
Direction of view:	335°	Paper size:	841 x 297 mm	Camera height:	1.5m AGL
Distance to Development:	0.43 km	Correct printed image size:	820 x 260 mm	Date and time:	09/10/2025 10:15



Figure: CHVP-55.1c
Cultural Heritage Viewpoint 55: Achkinloch stone setting

Beauly to Spittal OHL



Wireline Drawing - Proposed Development Shown In Red
 - - - - Vertical Limit of Deviation: the maximum height of a tower above ground level

Figure: CHVP-55.1d
 Cultural Heritage Viewpoint 55: Achkinloch stone setting
Beauly to Spittal OHL



OS reference: 318773 , 941805
 Eye Level: 158m AOD
 Direction of view: 259°
 Distance to Development: 0.43 km

Horizontal field of view: 205° (cylindrical projection)
 Principal distance: 812.5mm
 Paper size: 841 x 297 mm
 Correct printed image size: 820 x 136 mm

Camera: Canon EOS R5
 Lens: 50mm (Canon AF 50mm f/1.2)
 Camera height: 1.5m AGL
 Date and time: 09/10/2025 10:15

View flat at a comfortable arm's length



Photomontage

OS reference: 318773 , 941805
 Eye Level: 158m AOD
 Direction of view: 259°
 Distance to Development: 0.43 km

Horizontal field of view: 205° (cylindrical projection)
 Principal distance: 812.5mm
 Paper size: 841 x 297 mm
 Correct printed image size: 820 x 136 mm

Camera: Canon EOS R5
 Lens: 50mm (Canon AF 50mm f/1.2)
 Camera height: 1.5m AGL
 Date and time: 09/10/2025 10:15

View flat at a comfortable arm's length



Figure: CHVP-55.1e
 Cultural Heritage Viewpoint 55: Achkinloch stone setting
Beauly to Spittal OHL




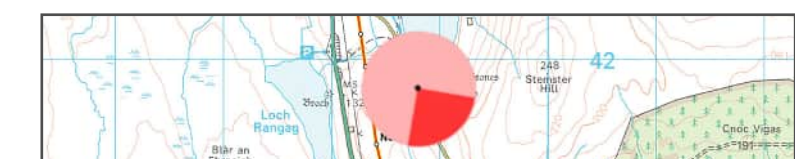
Figure: CHVP-55.2a
 Cultural Heritage Viewpoint 55: Achkinloch stone setting
Beauly to Spittal OHL




OS reference: 318806 , 941717
 Eye Level: 157m AOD
 Direction of view: 155°
 Distance to Development: 0.44 km

Horizontal field of view: (90° cylindrical projection)
 Principal distance: 812.5mm

Camera: Canon EOS R5
 Lens: 50mm (Canon AF 50mm f/1.2)
 Camera height: 1.5m AGL
 Date and time: 09/10/2025 11:15





Wireline Drawing - Proposed Development Shown In Red
 - - - - - Vertical Limit of Deviation: the maximum height of a tower above ground level

View flat at a comfortable arm's length


Figure: CHVP-55.2b
 Cultural Heritage Viewpoint 55: Achkinloch stone setting
Beauly to Spittal OHL



OS reference: 318806 , 941717
 Eye Level: 157m AOD
 Direction of view: 155°
 Distance to Development: 0.44 km

Horizontal field of view: 53.5° (planar projection)
 Principal distance: 812.5mm
 Paper size: 841 x 297 mm
 Correct printed image size: 820 x 260 mm

Camera: Canon EOS R5
 Lens: 50mm (Canon AF 50mm f/1.2)
 Camera height: 1.5m AGL
 Date and time: 09/10/2025 11:15



Photomontage

View flat at a comfortable arm's length

OS reference:	318806 , 941717	Horizontal field of view:	53.5° (planar projection)	Camera:	Canon EOS R5
Eye Level:	157m AOD	Principal distance:	812.5mm	Lens:	50mm (Canon AF 50mm f/1.2)
Direction of view:	155°	Paper size:	841 x 297 mm	Camera height:	1.5m AGL
Distance to Development:	0.44 km	Correct printed image size:	820 x 260 mm	Date and time:	09/10/2025 11:15



Figure: CHVP-55.2c
Cultural Heritage Viewpoint 55: Achkinloch stone setting

Beaully to Spittal OHL