

Legend

Overhead Line (OHL) Works for which consent under Section 37 of the Electricity Act is sought

- Proposed Steel Lattice Tower
- Proposed OHL Alignment

Ancillary Development for which Deemed Planning Consent (Town and Country Planning (Scotland) Act 1997 is sought)

- Existing Bellmouth (to be upgraded)
- Existing Access Track (to be upgraded)
- Proposed Permanent Access Track
- Proposed Temporary Access Track
- Limit of Deviation (Access Tracks)

Existing Infrastructure

- Existing Access Track



Reproduced by permission of Ordnance Survey on behalf of HMSO.
© Crown copyright and database rights 2024
OS AC0000848283. Supplied by: ukmapcentre.com

Project No: LT560

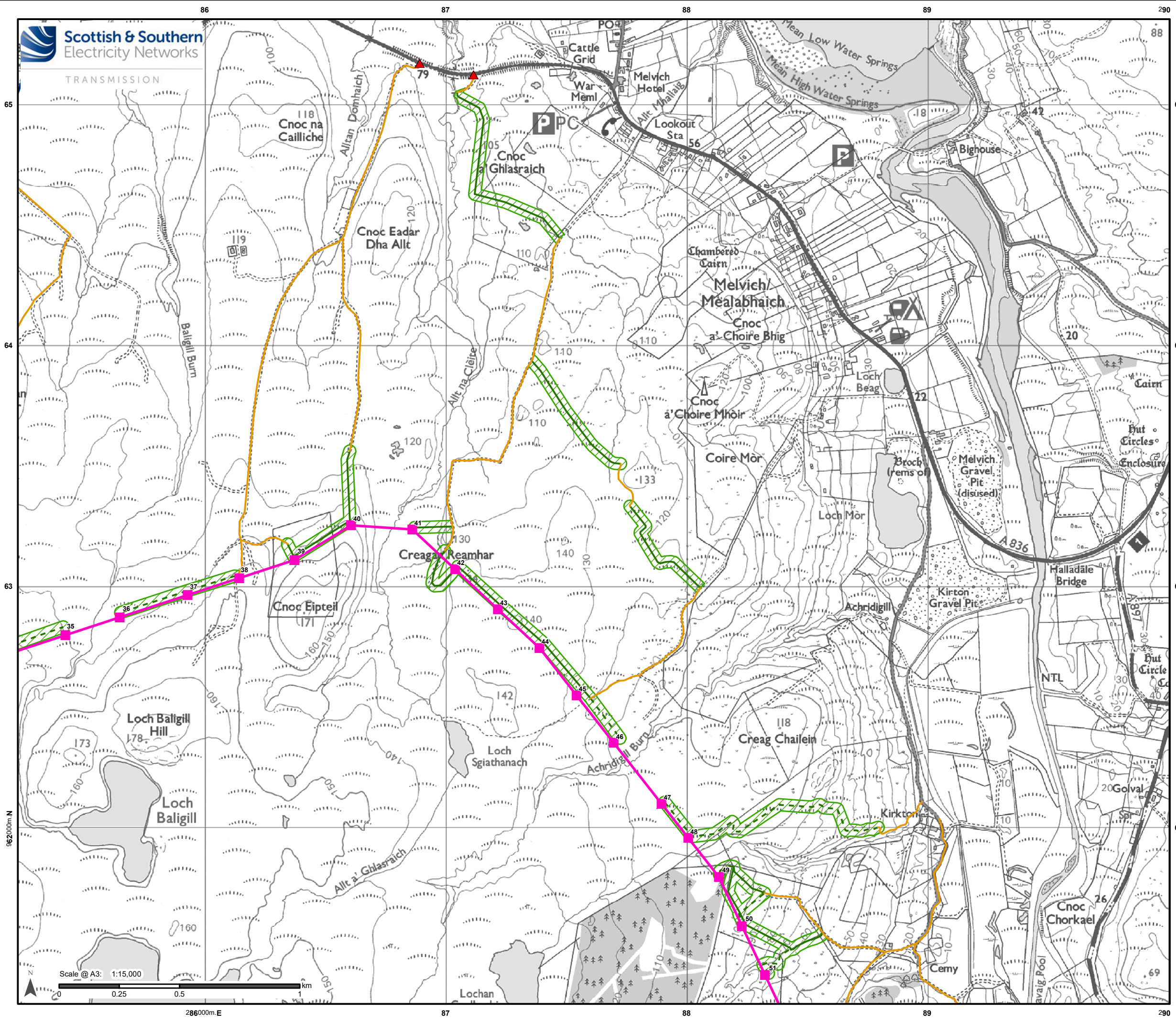
Project: Strathy South Wind Farm Grid Connection - EIA Report

Title: Figure V1-3.1.3: The Proposed Development – Proposed Alignment

Drawn by: MT/SK

Date: 30/01/2025

Drawing: 121008-EIAR-D-V1-3.1.3-1.0.0



Legend

Overhead Line (OHL) Works for which consent under Section 37 of the Electricity Act is sought

- Proposed Steel Lattice Tower
- Proposed OHL Alignment

Ancillary Development for which Deemed Planning Consent (Town and Country Planning (Scotland) Act 1997 is sought)

- Existing Bellmouth (to be upgraded)
- Existing Access Track (to be upgraded)
- Proposed Permanent Access Track
- Proposed Temporary Access Track
- Limit of Deviation (Access Tracks)

Existing Infrastructure

- Existing Access Track



Reproduced by permission of Ordnance Survey on behalf of HMSO.
© Crown copyright and database rights 2024
OS AC0000848283. Supplied by: ukmapcentre.com


Project No: LT560
Project: Strathy South Wind Farm Grid Connection - EIA Report

Title: Figure V1-3.1.4: The Proposed Development – Proposed Alignment

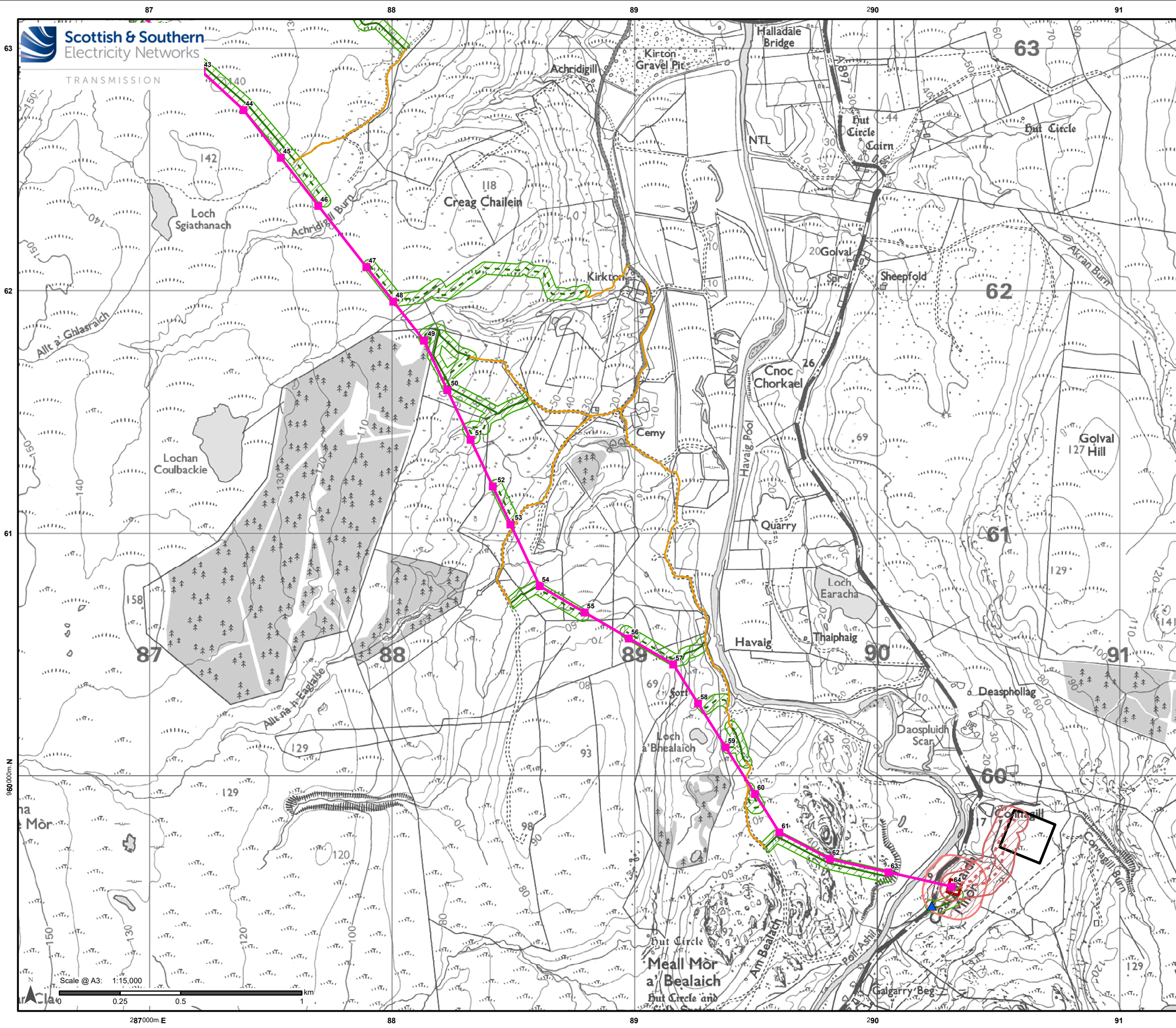
Drawn by: MT/SK Date: 30/01/2025

Drawing: 121008-EIAR-D-V1-3.1.4-1.0.0

Scale @ A3: 1:15,000



286000m E



Legend

Overhead Line (OHL) Works for which consent under Section 37 of the Electricity Act is sought

- Proposed Steel Lattice Tower
- Proposed OHL Alignment

Ancillary Development for which Deemed Planning Consent (Town and Country Planning (Scotland) Act 1997 is sought)

- Proposed Cable Sealing End (CSE) Compound
- Limit of Deviation (CSE Compound)
- New Bellmouth
- Existing Access Track (to be upgraded)
- Proposed Permanent Access Track
- Proposed Temporary Access Track
- Limit of Deviation (Access Tracks)

Development which falls under the Town and Country Planning (General Permitted Development) (Scotland) Order 1992

- Proposed Underground Cable (UGC)
- Limit of Deviation (UGC)

Existing Infrastructure

- Connagill 275/132 kV Substation

Reproduced by permission of Ordnance Survey on behalf of HMSO.
© Crown copyright and database rights 2024
OS AC0000848283. Supplied by: ukmapcentre.com

Project No: LT560
Project: Strathy South Wind Farm Grid Connection - EIA Report

Title: Figure V1-3.1.5: The Proposed Development – Proposed Alignment

Drawn by: MT/SK Date: 06/02/2025

Drawing: 121008-EIAR-D-V1-3.1.5-1.0.0