

Legend

Ancillary Development for which Deemed Planning Consent (Town and Country Planning (Scotland) Act 1997 is sought)

- ▲ Existing Bellmouth (to be upgraded)
- ▲ New Bellmouth
- Existing Access Track (to be upgraded)
- Proposed Permanent Access Track
- - - Proposed Temporary Access Track
- Existing Wood Pole (H pole) (to be dismantled)
- Proposed* Wood Pole (H pole) (to be dismantled)

Existing Infrastructure

- Existing Access Track
- Connagill 275/132 kV Substation
- Existing Wood Pole (H pole) (to be retained)
- Existing 132kV OHL (to be retained)
- Proposed* Wood Pole (H pole) (to be retained)

* Proposed as part of Strathy Wood Wind Farm Grid Connection

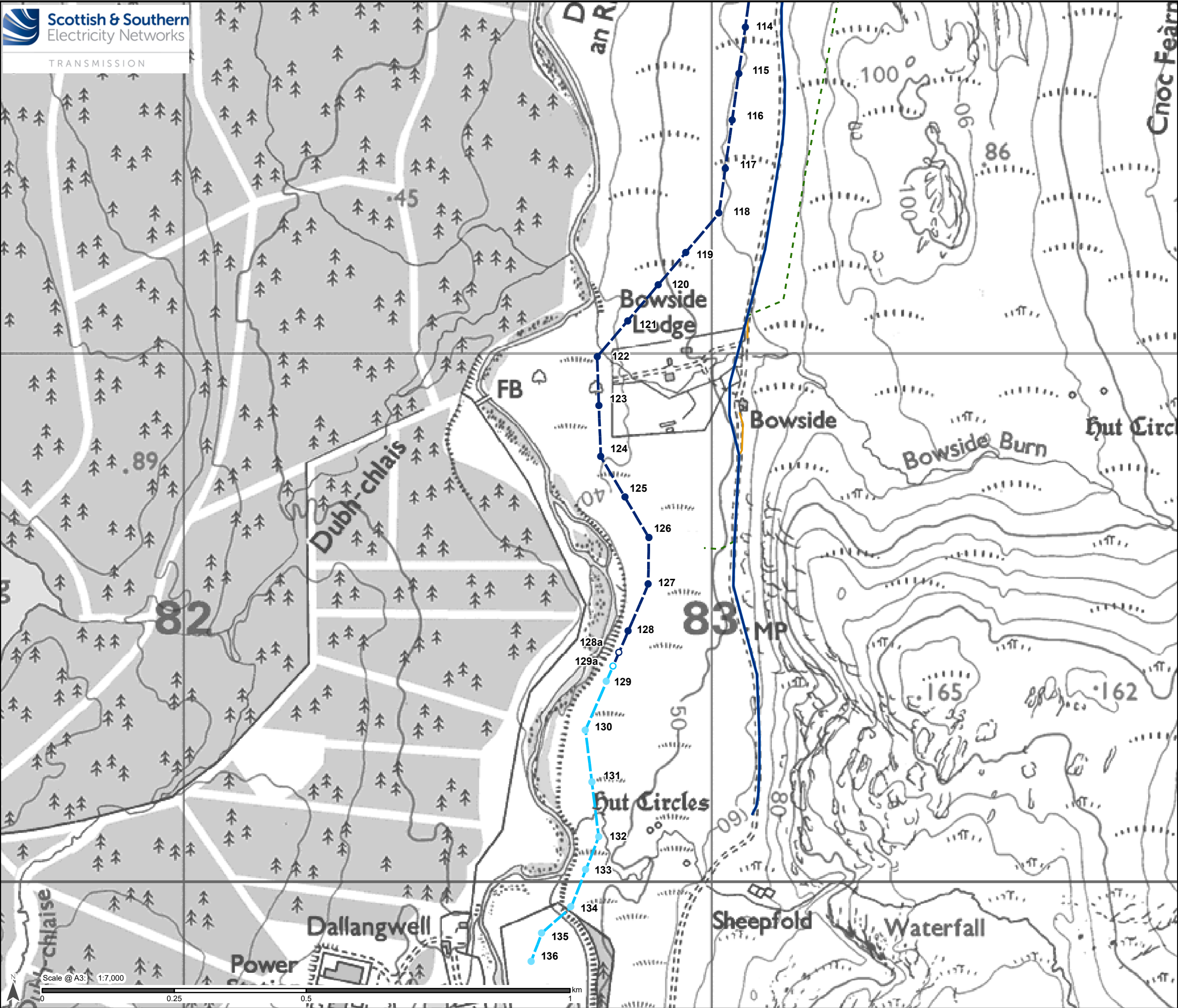
Reproduced by permission of Ordnance Survey on behalf of HMSO.
© Crown copyright and database rights 2024
OS AC0000848283. Supplied by: ukmapcentre.com

Project No: LT560
Project: Strathy South Wind Farm Grid Connection - EIA Report

Title: Figure V1-3.2.1: Proposed Dismantling Works – Proposed Alignment

Drawn by: MT Date: 06/02/2025

Drawing: 121008-EIA-D-V1-3.2.1-1.0.0



Legend

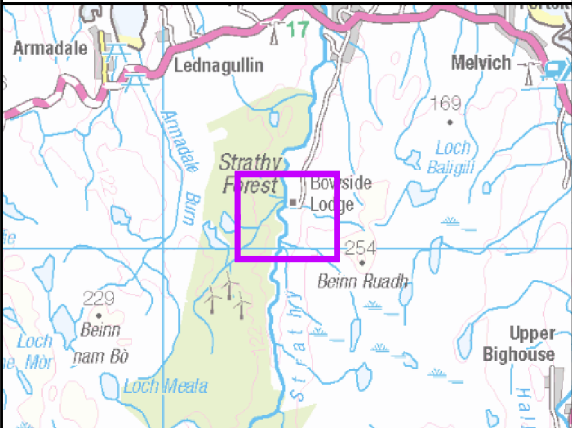
Ancillary Development for which Deemed Planning Consent (Town and Country Planning (Scotland) Act 1997 is sought)

- Existing Access Track (to be upgraded)
- Proposed Temporary Access
- Existing 132kV OHL (to be dismantled)
- Existing Wood Pole (H pole) (to be dismantled)
- Proposed* Wood Pole (H pole) (to be dismantled)

Existing Infrastructure

- Existing Access Track
- Existing Wood Pole (H pole) (to be retained)
- Existing 132kV OHL (to be retained)
- Proposed* Wood Pole (H pole) (to be retained)

* Proposed as part of Strathy Wood Wind Farm Grid Connection



Reproduced by permission of Ordnance Survey on behalf of HMSO.
© Crown copyright and database rights 2024
OS AC0000848283. Supplied by: ukmapcentre.com

Project No: LT560
Project: Strathy SouthWind Farm Grid Connection - EIA Report


Title: Figure V1-3.2.2: Proposed Dismantling Works – Proposed Alignment

Drawn by: MT/SK Date: 07/02/2025

Drawing: 121008-EIA-V1-D3.2.2-1.0.0


63

92200m N



63

92200m N



84

84

63

62

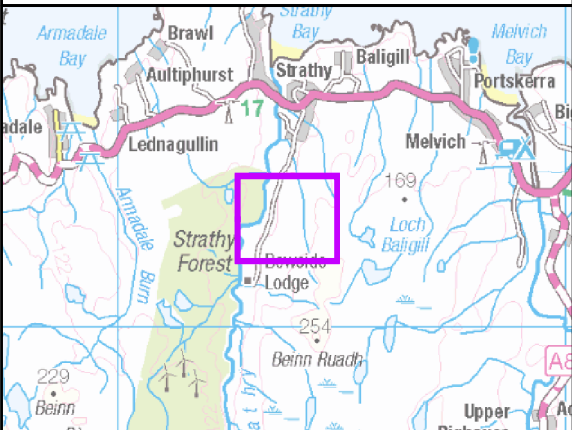
Legend

Ancillary Development for which Deemed
Planning Consent (Town and Country Planning
(Scotland) Act 1997 is sought)

- Existing Access Track (to be
- Proposed Permanent Access Track
- Proposed Temporary Access Track
- Existing 132kV OHL (to be dismantled)
- Existing Wood Pole (H pole) (to be dismantled)

Existing Infrastructure

- Existing Access Track



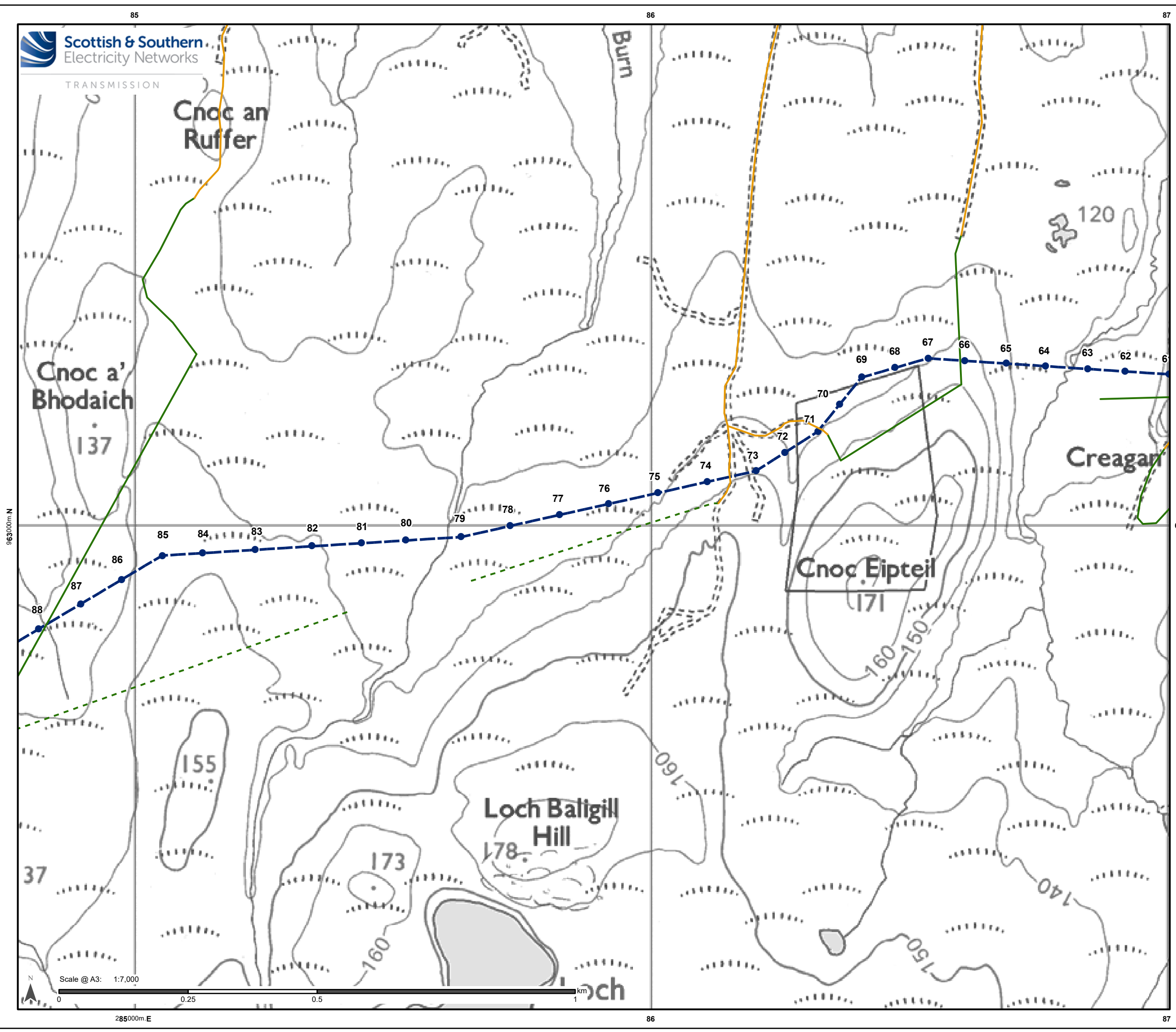
Reproduced by permission of Ordnance Survey on behalf of HMSO.
© Crown copyright and database rights 2024
OS AC0000848283. Supplied by: ukmapcentre.com

Project No: LT560
Project: Strathly SouthWind Farm Grid Connection -
EIA Report

Title: Figure V1-3.2.3: Proposed Dismantling Works
– Proposed Alignment

Drawn by: MT/SK Date: 07/02/2025

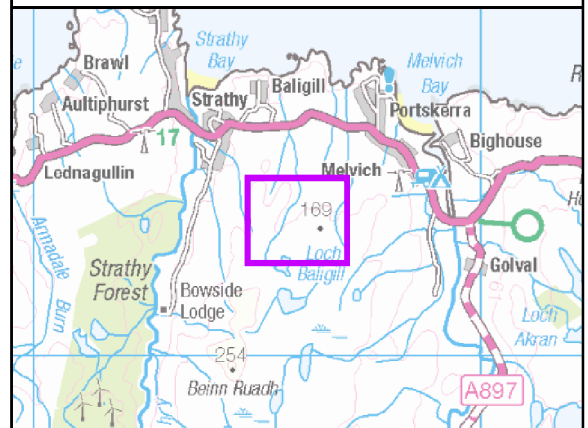
Drawing: 121008-EIA-V1-D3.2.3-1.0.0



Legend

Ancillary Development for which Deemed Planning Consent (Town and Country Planning (Scotland) Act 1997 is sought)

- Existing Access Track (to be upgraded)
- Proposed Permanent Access Track
- Proposed Temporary Access
- Existing 132kV OHL (to be dismantled)
- Existing Wood Pole (H pole) (to be dismantled)



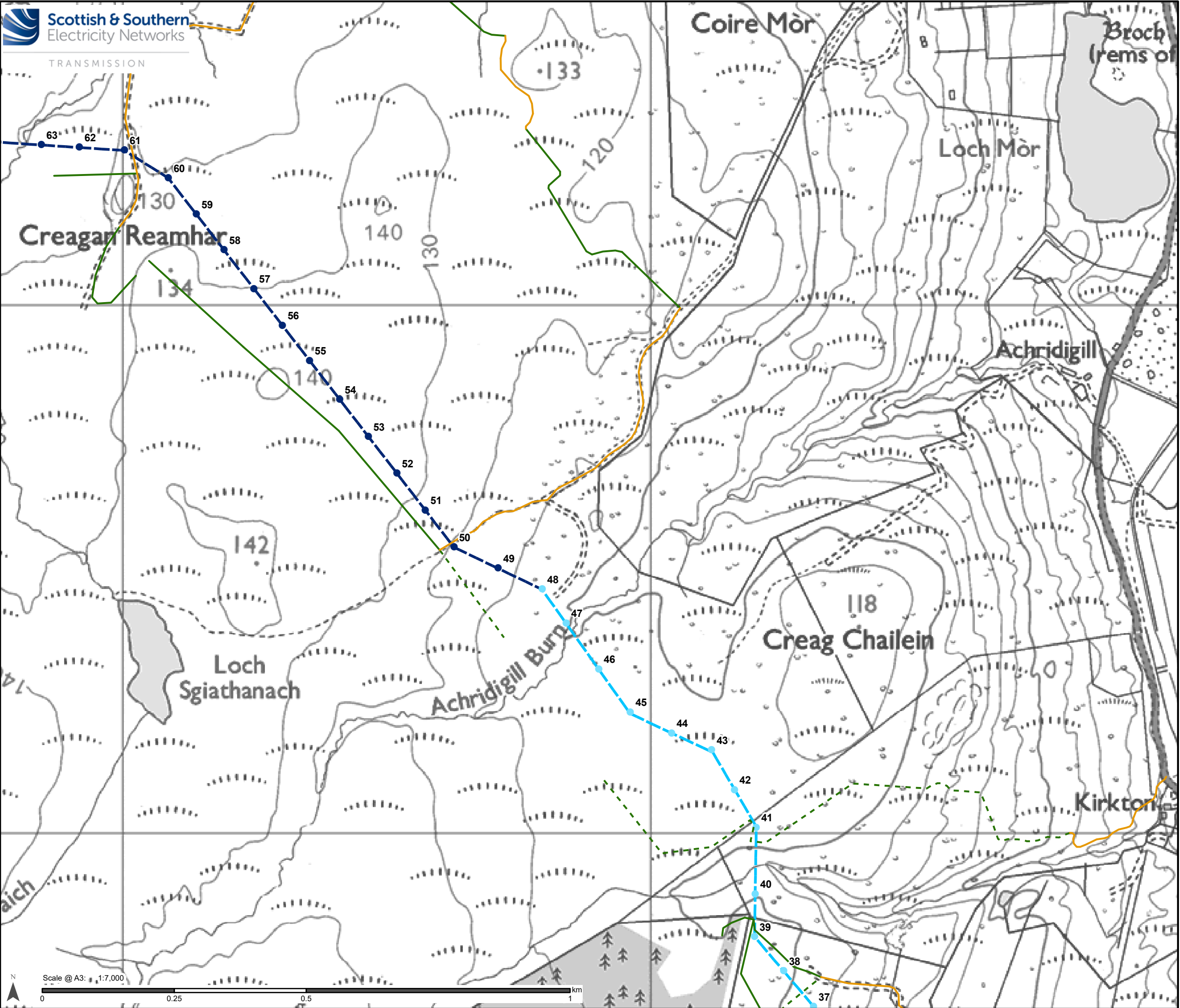
Reproduced by permission of Ordnance Survey on behalf of HMSO.
© Crown copyright and database rights 2024
OS AC0000848283. Supplied by: ukmapcentre.com

Project No: LT560
Project: Strathy SouthWind Farm Grid Connection - EIA Report

Title: Figure V1-3.2.4: Proposed Dismantling Works – Proposed Alignment

Drawn by: MT/SK Date: 07/02/2025

Drawing: 121008-EIA-V1-D3.2.4-1.0.0



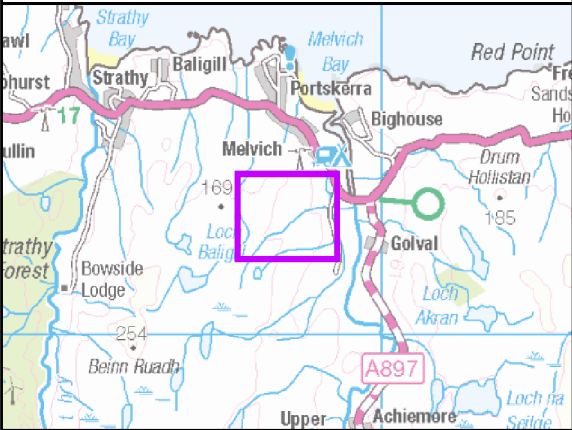
Legend

Ancillary Development for which Deemed
Planning Consent (Town and Country Planning
(Scotland) Act 1997 is sought)

- Existing Access Track (to be upgraded)
- Proposed Permanent Access Track
- Proposed Temporary Access
- Existing 132kV OHL (to be dismantled)
- Existing Wood Pole (H pole) (to be dismantled)

Existing Infrastructure

- Existing Wood Pole (H pole) (to be retained)
- Existing 132kV OHL (to be retained)



Reproduced by permission of Ordnance Survey on behalf of HMSO.
© Crown copyright and database rights 2024
OS AC0000848283. Supplied by: ukmapcentre.com

Project No: LT560
Project: Strathy SouthWind Farm Grid Connection -
EIA Report

Title: Figure V1-3.2.5: Proposed Dismantling Works
– Proposed Alignment

Drawn by: MT/SK Date: 07/02/2025

Drawing: 121008-EIA-V1-D3.2.5-1.0.0



Ancillary Development for which Deemed Planning Consent (Town and Country Planning (Scotland) Act 1997 is sought)

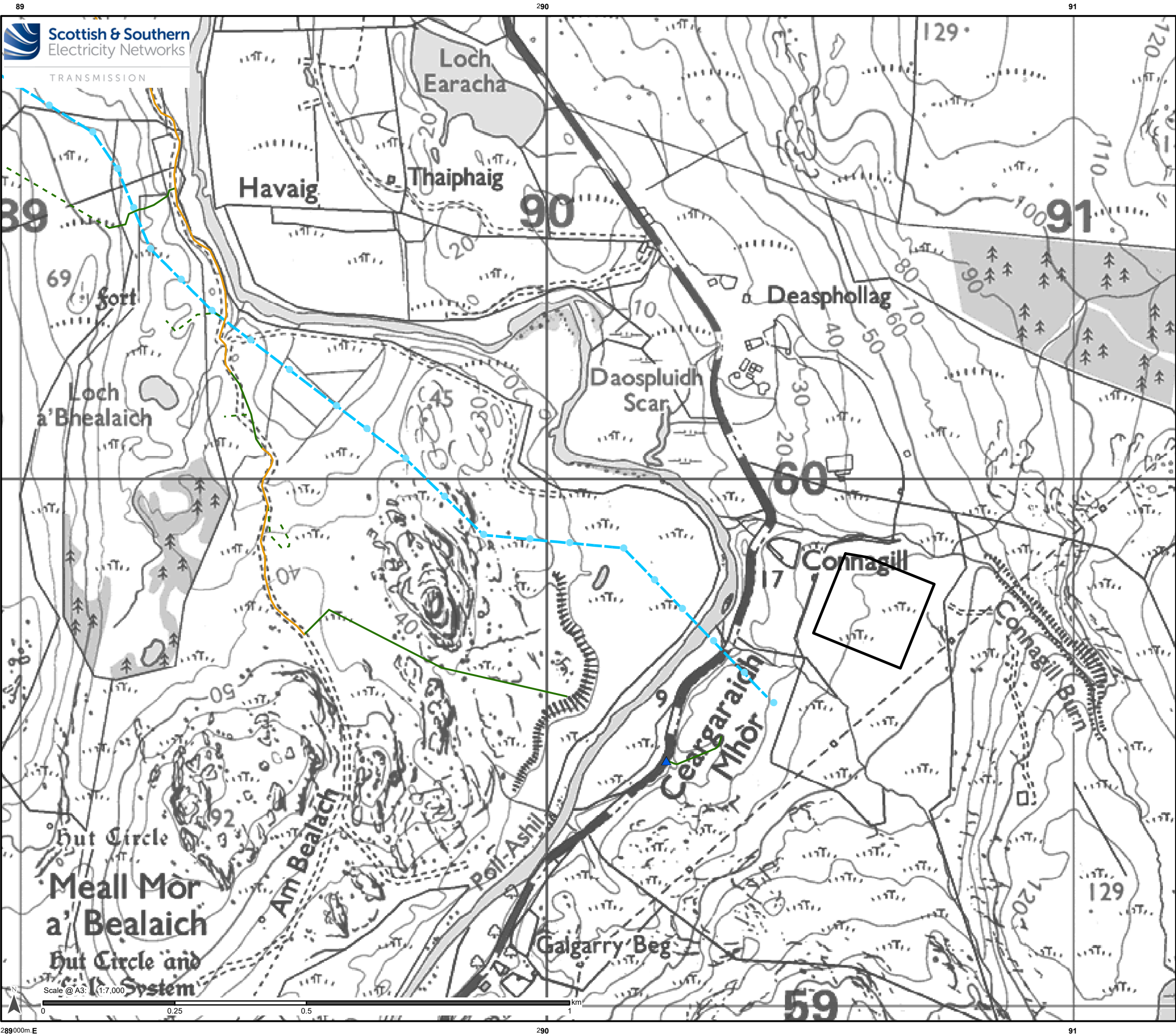
- ### Existing Infrastructure

-

Project No: LT560
Project: Strathy SouthWind Farm Grid Connection - EIA Report

Drawn by: MT/SK	Date: 07/02/2025
-----------------	------------------

Drawing: 121008-EIA-V1-D3.2.6-1.0.0



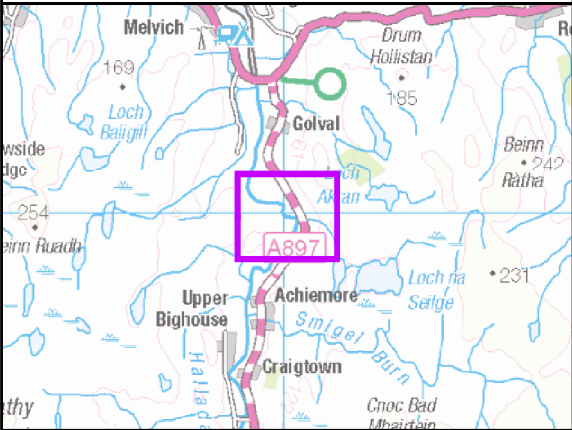
Legend

Ancillary Development for which Deemed Planning Consent (Town and Country Planning (Scotland) Act 1997 is sought)

- ▲ New Bellmouth
- Existing Access Track (to be)
- Proposed Permanent Access
- - - Proposed Temporary Access

Existing Infrastructure

- Connagill 275/132 kV Substation
- Existing Wood Pole (H pole) (to be retained)
- Existing 132kV OHL (to be retained)



Reproduced by permission of Ordnance Survey on behalf of HMSO.
© Crown copyright and database rights 2024
OS AC0000848283. Supplied by: ukmapcentre.com

Project No: LT560
Project: Strathly SouthWind Farm Grid Connection - EIA Report

Title: Figure V1-3.2.7: Proposed Dismantling Works – Proposed Alignment

Drawn by: MT/SK Date: 07/02/2025

Drawing: 121008-EIA-V1-D3.2.7-1.0.0