

Legend

Study Area

Proposed Steel Lattice Tower

Proposed OHL Alignment

Limit of Deviation (OHL)

Existing Access Track

Existing Access Track (to be upgraded)

Proposed Permanent Access Track

Proposed Temporary Access Track

Limit of Deviation (Access Tracks)

Existing Wood Pole (H pole) (to be dismantled)

Existing 132kV OHL (to be dismantled)

Existing Wood Pole (H pole) (to be retained)

Existing 132kV OHL (to be retained)

Proposed* Wood Pole (H pole) (to be retained)

Proposed* Wood Pole (H pole) (to be dismantled)

*Proposed as part of Strathly Wood Wind Farm Grid Connection

Local Hydrology

Waterbody (OS OpenMap Local)

Watercourse (OS OpenMap Local)

Watercourse and Waterbody 20 m Buffer

Future Risk of Flooding (2080s) from Rivers (1 in 200 Year Event)

Drinking Water Protected Area (DWPA)

Surface Water Catchment

Nested Waterbody Catchment

Private Water Supply

THC Landfill Record

Designated Sites

Ramsar

Special Protection Area (SPA)

Site of Special Scientific Interest (SSSI)

Special Area of Conservation (SAC)

Flow Country World Heritage Site (WHS)

Reproduced by permission of Ordnance Survey on behalf of HMSO.
Crown copyright and database right 2025 all rights reserved.
Ordnance Survey Licence number AC0000848283.
Contains Ordnance Survey Data © Crown copyright and database right [2024]. Contains data from © SEPA data and © Scottish Natural Heritage data available under OGL v3

Project No: LT560

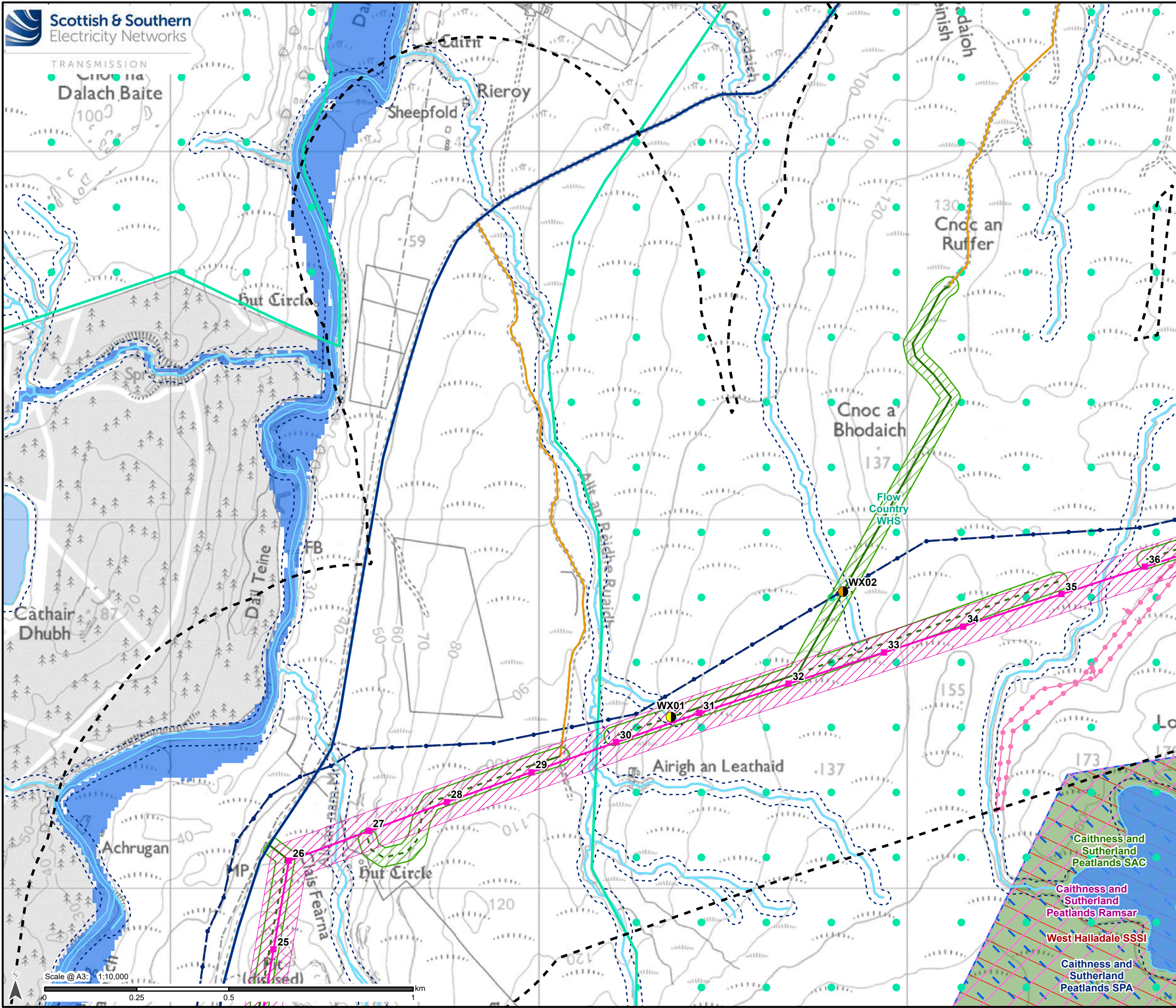
Project: Strathly South Wind Farm Grid Connection EIA Report

Title: Figure V1-9.1.2 - Local Hydrology Map 1

Drawn by: AA

Date: 27/01/2025

Drawing: 428.013137.00001.00047.0



Legend

- Study Area
- Proposed Steel Lattice Tower
- Proposed OHL Alignment
- Limit of Deviation (OHL)
- Existing Access Track
- Existing Access Track (to be upgraded)
- Proposed Permanent Access Track
- Proposed Temporary Access Track
- Limit of Deviation (Access Tracks)
- Existing Wood Pole (H pole) (to be dismantled)
- Existing 132kV OHL (to be dismantled)

Watercourse Crossing

- New Permanent
- New Temporary

Local Hydrology

- Waterbody (OS OpenMap Local)
- Watercourse (OS OpenMap Local)
- Watercourse and Waterbody 20 m Buffer
- Future Risk of Flooding (2080s) from Rivers (1 in 200 Year Event)
- Nested Waterbody Catchment
- Scottish Water Infrastructure (distribution network is approximate and will need to be confirmed during the detailed design stage of the project)
- THC Landfill Record

Designated Sites

- Ramsar
- Special Protection Area (SPA)
- Site of Special Scientific Interest (SSSI)
- Special Area of Conservation (SAC)
- Flow Country World Heritage Site (WHS)

Reproduced by permission of Ordnance Survey on behalf of HMSO.
Crown copyright and database right 2025 all rights reserved.
Ordnance Survey Licence number AC0000848283.
Contains Ordnance Survey Data © Crown copyright and database right (2024). Contains data from © SEPA data and © Scottish Natural Heritage data available under OGL v3

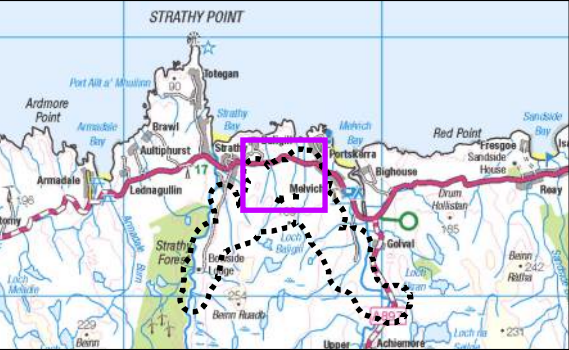
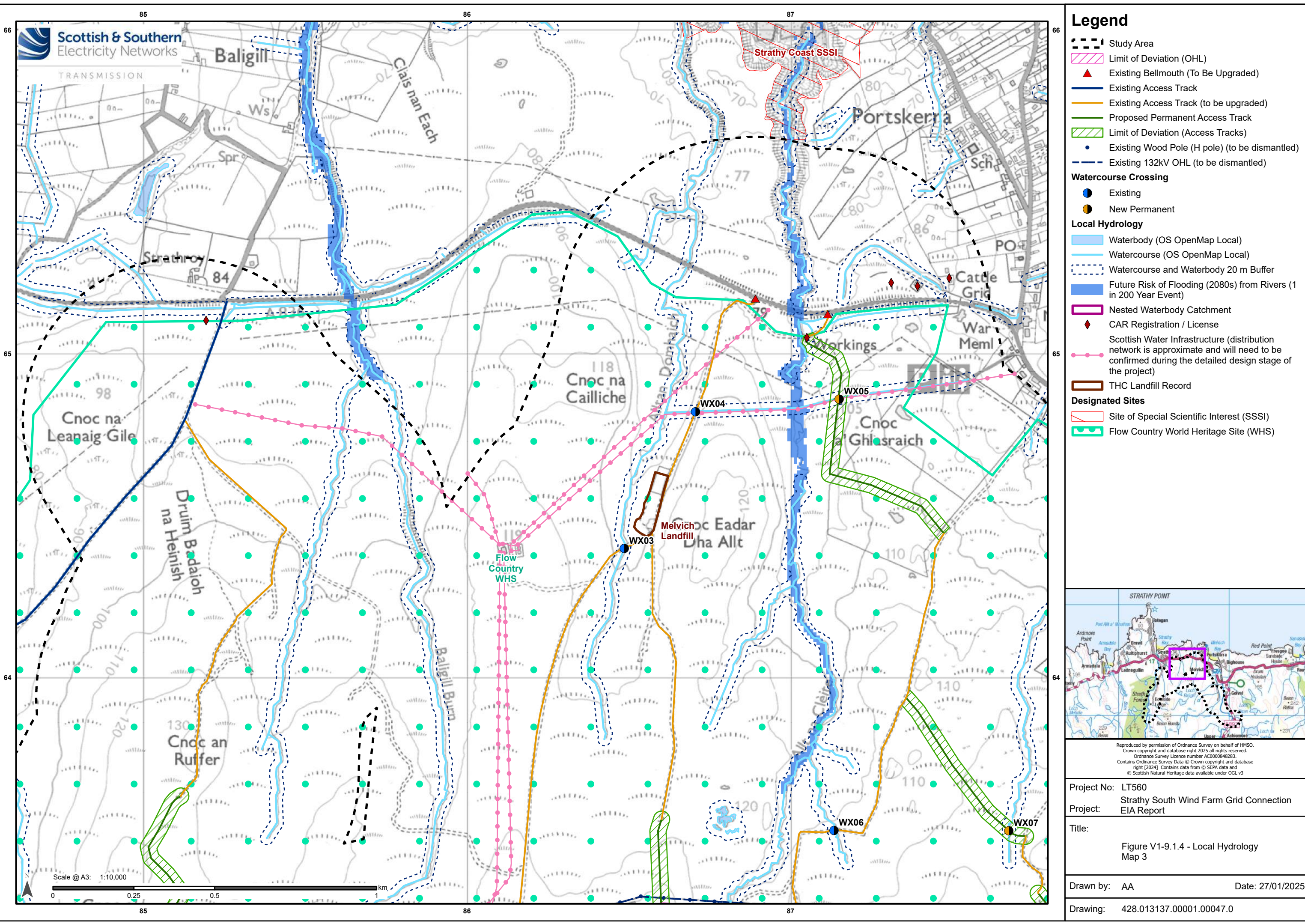
Project No: LT560

Project: Strathly South Wind Farm Grid Connection EIA Report

Title: Figure V1-9.1.3 - Local Hydrology Map 2

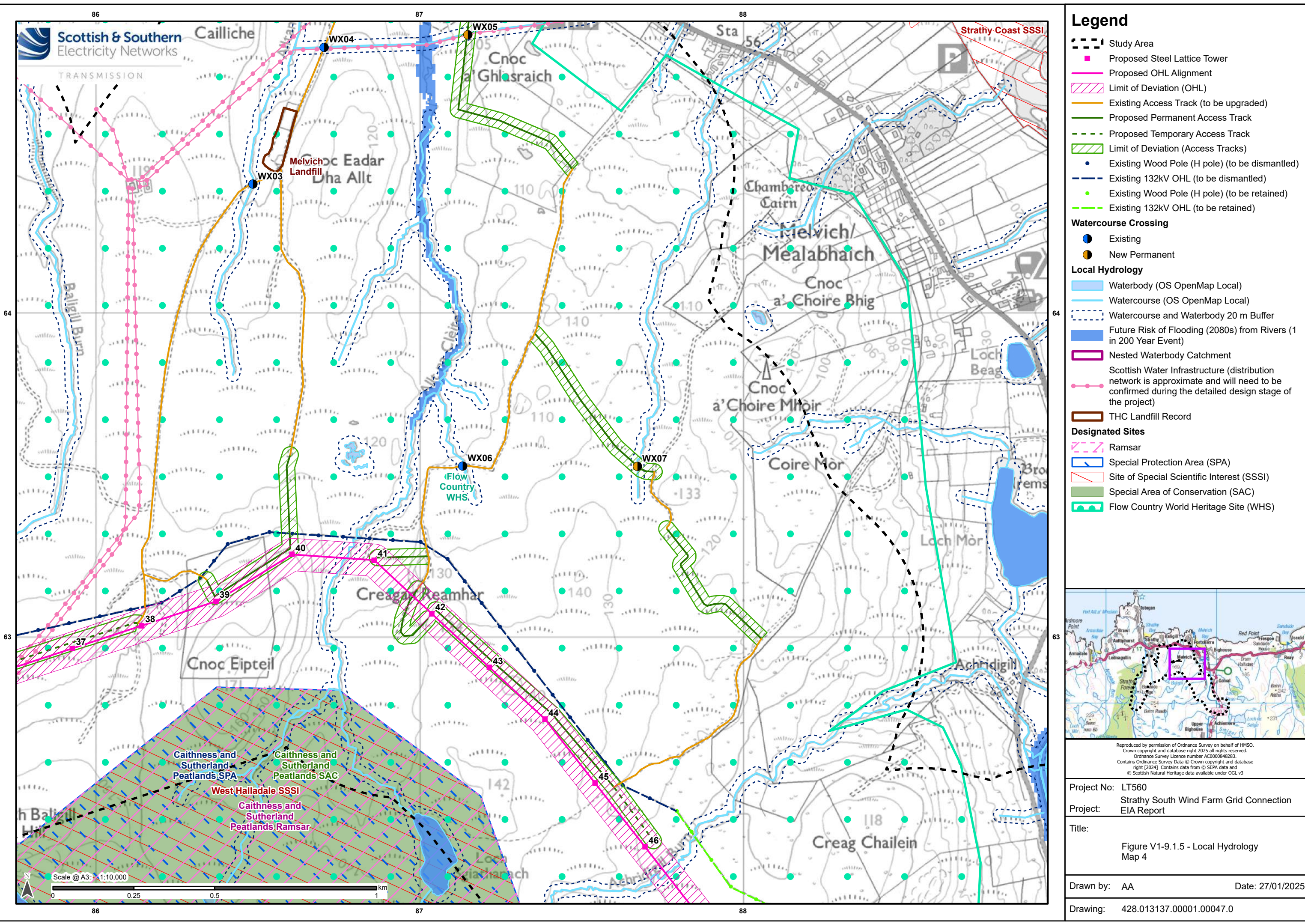
Drawn by: AA Date: 27/01/2025

Drawing: 428.013137.00001.00047.0



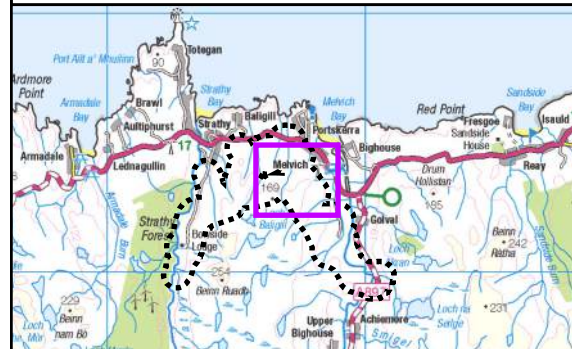
Reproduced by permission of Ordnance Survey on behalf of HMSO.
Crown copyright and database right 2025 all rights reserved.
Ordnance Survey Licence number AC0000848283.
Contains Ordnance Survey Data © Crown copyright and database right (2024). Contains data from © SEPA data and © Scottish Natural Heritage data available under OGL v3

Project No:	LT560
Project:	Strathgairn South Wind Farm Grid Connection EIA Report
Title:	Figure V1-9.1.4 - Local Hydrology Map 3
Drawn by:	AA
Date:	27/01/2025
Drawing:	428.013137.00001.00047.0



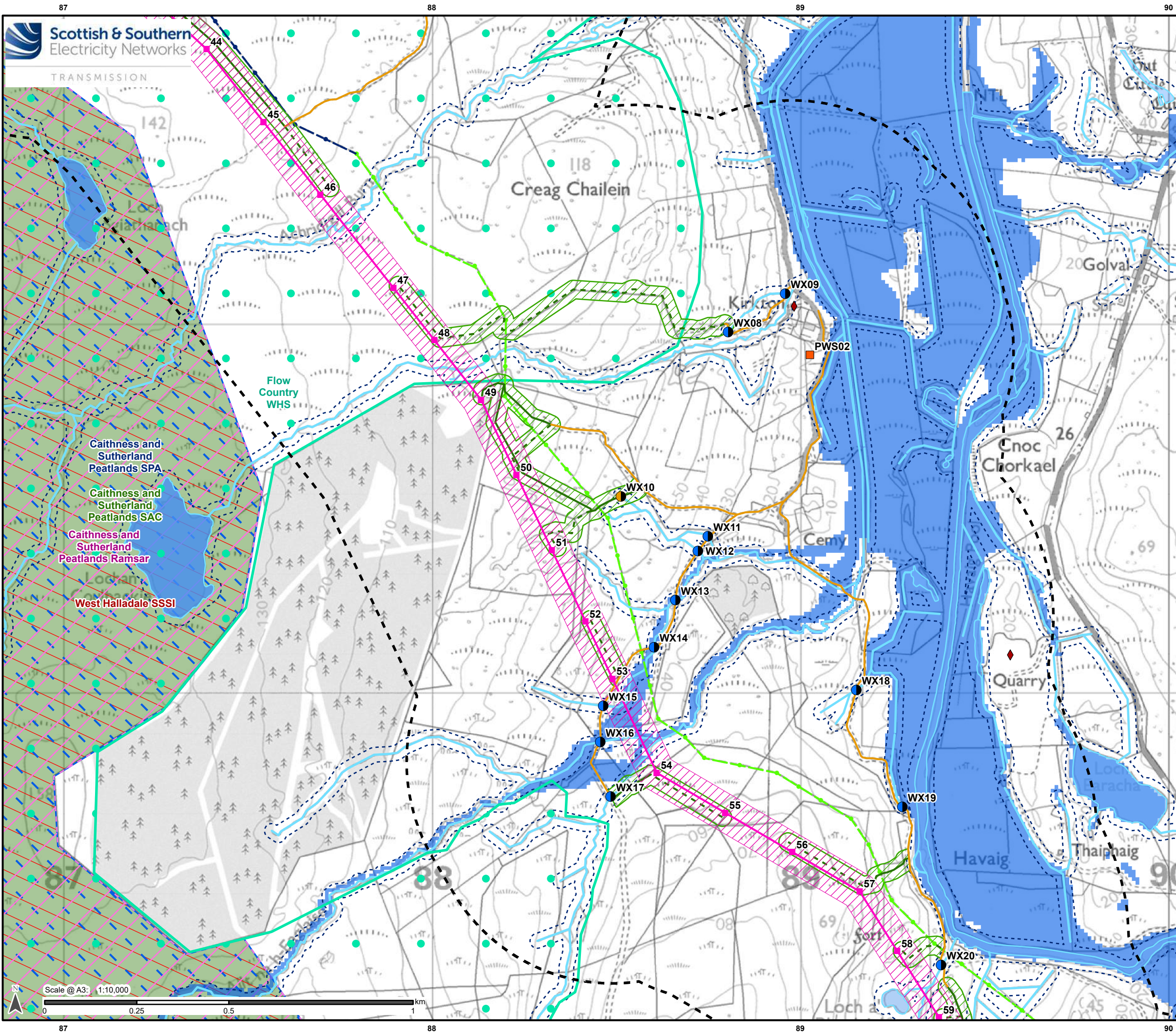
Legend

- Study Area
- Proposed Steel Lattice Tower
- Proposed OHL Alignment
- Limit of Deviation (OHL)
- Existing Access Track (to be upgraded)
- Proposed Permanent Access Track
- Proposed Temporary Access Track
- Limit of Deviation (Access Tracks)
- Existing Wood Pole (H pole) (to be dismantled)
- Existing 132kV OHL (to be dismantled)
- Existing Wood Pole (H pole) (to be retained)
- Existing 132kV OHL (to be retained)
- Watercourse Crossing**
 - Existing
 - New Permanent
- Local Hydrology**
 - Waterbody (OS OpenMap Local)
 - Watercourse (OS OpenMap Local)
 - Watercourse and Waterbody 20 m Buffer
 - Future Risk of Flooding (2080s) from Rivers (1 in 200 Year Event)
 - Nested Waterbody Catchment
 - Scottish Water Infrastructure (distribution network is approximate and will need to be confirmed during the detailed design stage of the project)
 - THC Landfill Record
- Designated Sites**
 - Ramsar
 - Special Protection Area (SPA)
 - Site of Special Scientific Interest (SSSI)
 - Special Area of Conservation (SAC)
 - Flow Country World Heritage Site (WHS)



Reproduced by permission of Ordnance Survey on behalf of HMSO.
Crown copyright and database right 2025 all rights reserved.
Ordnance Survey Licence number AC0000848283.
Contains Ordnance Survey Data © Crown copyright and database right (2024). Contains data from © SEPA data and © Scottish Natural Heritage data available under OGL v3

Project No:	LT560
Project:	Strathy South Wind Farm Grid Connection EIA Report
Title:	Figure V1-9.1.5 - Local Hydrology Map 4
Drawn by:	AA
Date:	27/01/2025
Drawing:	428.013137.00001.00047.0



Legend

Study Area

Proposed Steel Lattice Tower

Proposed OHL Alignment

Limit of Deviation (OHL)

Existing Access Track (to be upgraded)

Proposed Permanent Access Track

Proposed Temporary Access Track

Limit of Deviation (Access Tracks)

Existing Wood Pole (H pole) (to be dismantled)

Existing 132kV OHL (to be dismantled)

Existing Wood Pole (H pole) (to be retained)

Existing 132kV OHL (to be retained)

Watercourse Crossing

Existing

New Permanent

Local Hydrology

Waterbody (OS OpenMap Local)

Watercourse (OS OpenMap Local)

Watercourse and Waterbody 20 m Buffer

Future Risk of Flooding (2080s) from Rivers (1 in 200 Year Event)

Nested Waterbody Catchment

CAR Registration / License

Private Water Supply

THC Landfill Record

Designated Sites

Ramsar

Special Protection Area (SPA)

Site of Special Scientific Interest (SSSI)

Special Area of Conservation (SAC)

Flow Country World Heritage Site (WHS)

Reproduced by permission of Ordnance Survey on behalf of HMSO.
Crown copyright and database right 2025 all rights reserved.
Ordnance Survey Licence number AC0000848283.
Contains Ordnance Survey Data © Crown copyright and database right [2024]. Contains data from © SEPA data and © Scottish Natural Heritage data available under OGL v3

Project No: LT560

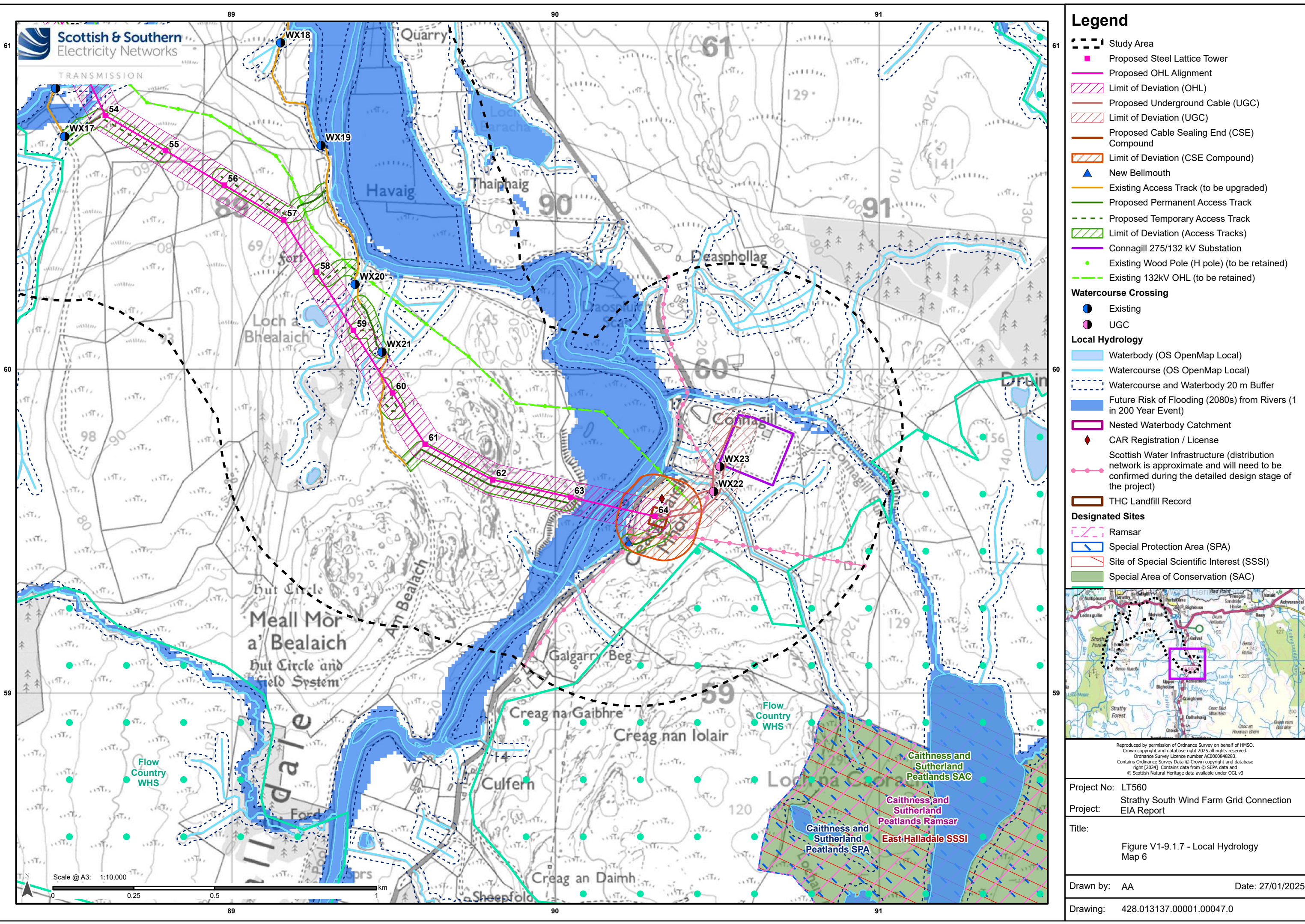
Project: Strathy South Wind Farm Grid Connection EIA Report

Title: Figure V1-9.1.6 - Local Hydrology Map 5

Drawn by: AA

Date: 27/01/2025

Drawing: 428.013137.00001.00047.0



Legend

Study Area

Proposed Steel Lattice Tower

Proposed OHL Alignment

Limit of Deviation (OHL)

Proposed Underground Cable (UGC)

Limit of Deviation (UGC)

Proposed Cable Sealing End (CSE) Compound

Limit of Deviation (CSE Compound)

New Bellmouth

Existing Access Track (to be upgraded)

Proposed Permanent Access Track

Proposed Temporary Access Track

Limit of Deviation (Access Tracks)

Connagill 275/132 kV Substation

Existing Wood Pole (H pole) (to be retained)

Existing 132kV OHL (to be retained)

Watercourse Crossing

Existing

UGC

Local Hydrology

Waterbody (OS OpenMap Local)

Watercourse (OS OpenMap Local)

Watercourse and Waterbody 20 m Buffer

Future Risk of Flooding (2080s) from Rivers (1 in 200 Year Event)

Nested Waterbody Catchment

CAR Registration / License

Scottish Water Infrastructure (distribution network is approximate and will need to be confirmed during the detailed design stage of the project)

THC Landfill Record

Designated Sites

Ramsar

Special Protection Area (SPA)

Site of Special Scientific Interest (SSSI)

Special Area of Conservation (SAC)

Caithness and Sutherland Peatlands SAC

Caithness and Sutherland Peatlands SPA

Flow Country WHS

East Halladale SSSI

Reproduced by permission of Ordnance Survey on behalf of HMSO.
Crown copyright and database right 2025 all rights reserved.
Ordnance Survey Licence number AC0000848283.
Contains Ordnance Survey Data © Crown copyright and database right (2024). Contains data from © SEPA data and © Scottish Natural Heritage data available under OGL v3

Project No: LT560

Project: Strathly South Wind Farm Grid Connection EIA Report

Title: Figure V1-9.1.7 - Local Hydrology Map 6

Drawn by: AA

Date: 27/01/2025

Drawing: 428.013137.00001.00047.0