

## Legend

**Overhead Line (OHL) Works for which consent under Section 37 of the Electricity Act is sought**

- Alternative Steel Lattice Tower
- Alternative OHL Alignment
- Limit of Deviation (Alternative OHL)

**Ancillary Development for which Deemed Planning Consent (Town and Country Planning (Scotland) Act 1997 is sought)**

- Proposed Cable Sealing End (CSE) Compound
- Limit of Deviation (CSE Compound)
- Existing Bellmouth (To Be Upgraded)
- New Bellmouth
- Existing Access Track (to be upgraded)
- Proposed Permanent Access Track
- Proposed Temporary Access Track
- Limit of Deviation (Access Tracks)

**Development which falls under the Town and Country Planning (General Permitted Development) (Scotland) Order 1992 Act 1997 is sought)**

- Proposed Underground Cable (UGC)
- Limit of Deviation (UGC)

**Existing Infrastructure**

- Existing Access Track
- Connagill 275/132 kV Substation

Reproduced by permission of Ordnance Survey on behalf of HMSO.  
© Crown copyright and database rights 2024  
OS AC0000848283. Supplied by: ukmapcentre.com

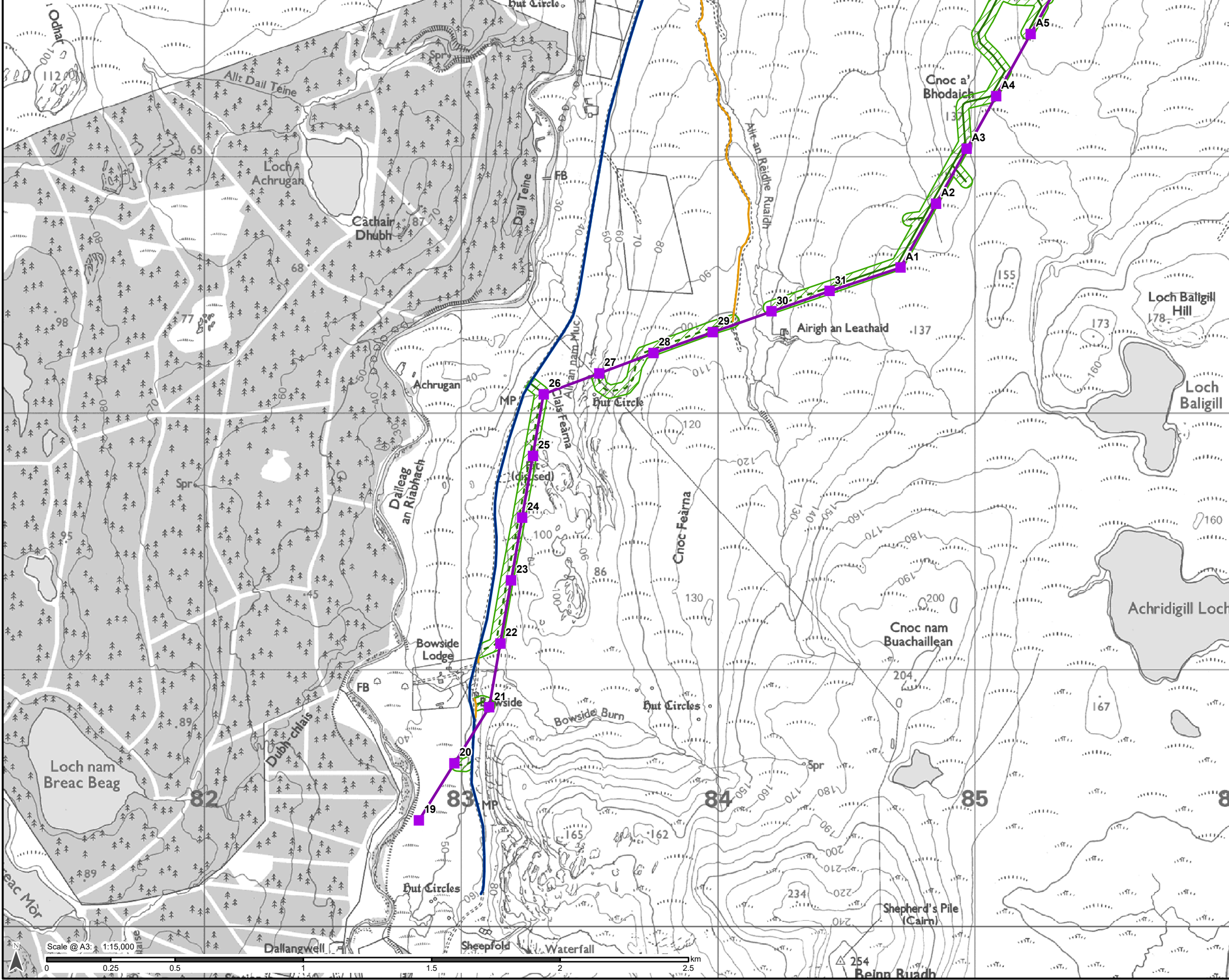
Project No: LT560  
Project: Strathy SouthWind Farm Grid Connection - Gate Check Report

Title: Figure V5-3.1.1: The Proposed Development (Alternative Alignment)

Drawn by: MT/SK Date: 06/02/2025

Drawing: 121008-EIA-V5-D3.1.1-1.0.0





## Legend

Overhead Line (OHL) Works for which consent under Section 37 of the Electricity Act is sought

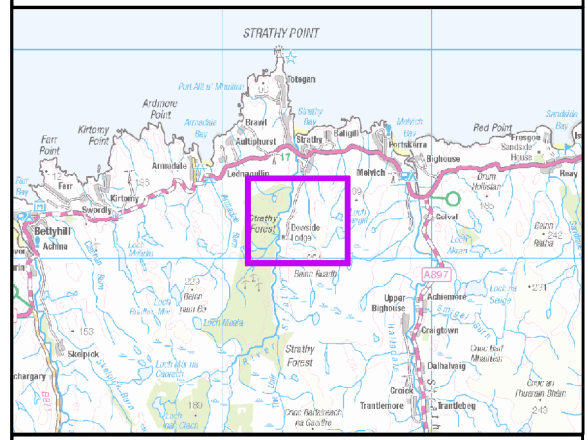
- Alternative Steel Lattice Tower
- Alternative OHL Alignment

Ancillary Development for which Deemed Planning Consent (Town and Country Planning (Scotland) Act 1997 is sought)

- Existing Access Track (to be upgraded)
- Proposed Permanent Access Track
- Proposed Temporary Access Track
- Limit of Deviation (Access Tracks)

Existing Infrastructure

- Existing Access Track



Reproduced by permission of Ordnance Survey on behalf of HMSO.  
© Crown copyright and database rights 2024  
OS AC0000848283. Supplied by: ukmapcentre.com

Project No: LT560  
Project: Strathy SouthWind Farm Grid Connection - Gate Check Report

Title: Figure V5-3.1.2: The Proposed Development - Alternative Alignment

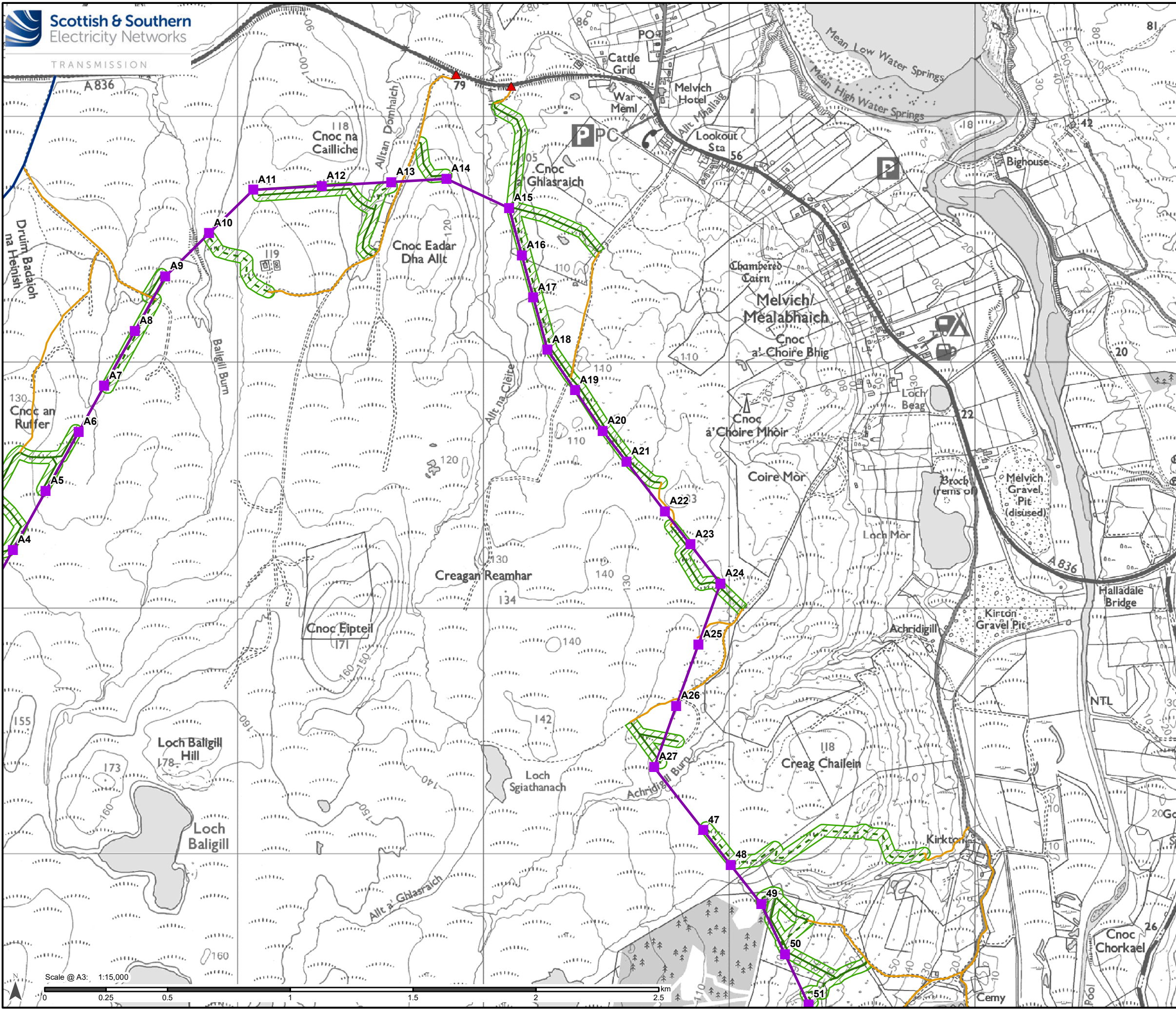
Drawn by: MT/SK Date: 30/01/2025

Drawing: 121008-EIA-V5-D3.1.2-1.0.0









### Legend

Overhead Line (OHL) Works for which consent under Section 37 of the Electricity Act is sought

- Alternative Steel Lattice Tower
- Alternative OHL Alignment

Ancillary Development for which Deemed Planning Consent (Town and Country Planning (Scotland) Act 1997 is sought)

- Existing Bellmouth (To Be Upgraded)
- Existing Access Track (to be upgraded)
- Proposed Permanent Access Track
- Proposed Temporary Access Track
- Limit of Deviation (Access Tracks)

Existing Infrastructure

- Existing Access Track

Reproduced by permission of Ordnance Survey on behalf of HMSO.  
© Crown copyright and database rights 2024  
OS AC0000848283. Supplied by: ukmapcentre.com

Project No: LT560  
Project: Strathy SouthWind Farm Grid Connection - Gate Check Report

Title: Figure V5-3.1.4: The Proposed Development - Alternative Alignment

Drawn by: MT/SK Date: 30/01/2025

Drawing: 121008-EIA-V5-D3.1.4-1.0.0



