




Grid Ref: 289932 960830 Distance to Proposed Development: 853.6m AOD: 21.83m



Tripod Photo

Key

-  Visualisation Location (VL)
-  Proposed OHL Alignment
-  Limit of Deviation (OHL)

From Thurso, take the A836 road west, following this for 25 km until you arrive at the junction with the A897. Turn left onto this road, and drive for 2.6k until you reach a timber clad property overlooking Loch Earacha. The VL is located at the southern side of the entrance to this property.

FIGURE V1-4a
Visualisation Location 4 - A897 at Loch Earacha

Drawing No. - 121008-D-EIA-V3B-4a
Revision - 1.0.0
Date - 04/12/2024



Photomontage


Volume 3b - Figure V1-4b: Visualisation Location 4 - A897 at Loch Earacha (Proposed Alignment)

OS reference: 289932 E 960830 N Nearest proposed tower: 853.6 m Ground level: 21.8m AOD Direction of view: 227°
Camera: Canon EOS 6D Focal length: 50mm vertical (27°) x 28mm horizontal (65.5°) Camera height: 1.5m Date: 29/06/2023 Time: 09:43
Drawing No. - 121008-D-EIA-V3B-4B-C-1.0.0 Date - 24.01.2025

The images contained on this page and the following are not representative of scale and distance from the actual viewpoint and show the proposed development in its wider landscape context only.
Note: One tower is partially concealed by a wood pole within the foreground of this image.



Existing View



OS reference: 289932 E 960830 N Nearest proposed tower: 853.6 m Ground level: 21.8m AOD Direction of view: 227°
Camera: Canon EOS 6D Focal length: 50mm vertical (27°) x 28mm horizontal (65.5°) Camera height: 1.5m Date: 29/06/2023 Time: 09:43

Volume 3b - Figure V1-4c: Visualisation Location 4 - A897 at Loch Earacha (Proposed Alignment)



Photomontage

Volume 3b - Figure V1-4d: Visualisation Location 4 - A897 at Loch Earacha (Proposed Alignment)
When viewed at a comfortable arms length (approx. 500mm), this printed image is representative of our detailed central vision, but is not representative of scale and distance.

OS reference: 289932 E 960830 N Nearest proposed tower: 853.6 m Ground level: 21.8m AOD Direction of view: 227°
Camera: Canon EOS 6D Focal length: 50mm Camera height: 1.5m Date: 29/06/2023 Time: 09:43
Drawing No. - 121008-D-EIA-V3B-4D-1.0.0 Date - 24.01.2025



Photomontage

Volume 3b - Figure V1-4e: Visualisation Location 4 - A897 at Loch Earacha (Proposed Alignment)

This image should be viewed at a comfortable arms length (approx 500mm)

OS reference: 289932 E 960830 N Nearest proposed tower: 853.6 m Ground level: 21.8m AOD Direction of view: 227°
Camera: Canon EOS 6D Focal length: 75mm Camera height: 1.5m Date: 29/06/2023 Time: 09:43

Drawing No. - 121008-D-EIA-V3B-4E-1.0.0 Date - 24.01.2025