


Grid Ref: 282784 968406 Distance to Proposed Development: 6168.6m AOD: 70.3m



From Thurso, take the A836 road west, following this for approximately 35 km. After passing the Strathy Inn on the right hand side of the road, turn right onto the minor road towards Strathy Point. Follow this road for 3km.


FIGURE V1-5a
Visualisation Location 5 - Toteagan near Strathy Point


Drawing No. - 121008-D-EIA-V3B-5a
Revision - 1.0.0
Date - 04/12/2024



Tripod Photo

Key

 Visualisation Location (VL)



Terrain model

Volume 3b - Figure V1-5b: Visualisation Location 5 - Totegan near Strathy Point (Proposed Alignment)

OS reference: 282784 E 968406 N Nearest proposed tower: 6168.6 m Ground level: 70.3m AOD Direction of view: 163°
Drawing No. - 121008-D-EIA-V3B-5B-1.0.0 Date - 24.01.2025

The image contained on this page is not representative of scale and distance from the actual viewpoint and show the proposed development in its wider landscape context only.