

Grid Ref: 283881 965605 Distance to Proposed Development: 2658.54m AOD: 41.49m



From Thurso, take the A836 road west, and follow this for 30km until you reach Strathy. At Strathy church, turn right onto the minor road towards Strathy beach. Follow this road for approximately 800m until you reach Strathy cemetery. The VL is located on the left side of the road, across from the cemetery.




**FIGURE V5-1a**  
**Visualisation Location 1 - Strathy Cemetery**

Drawing No. - 121008-D-EIA-V3B-1a  
Revision - 1.0.0  
Date - 04/12/2024



**Tripod Photo**

**Key**

-  Visualisation Location (VL)
-  Alternative OHL Alignment
-  Alternative OHL LoD





Photomontage

Volume 3b - Figure V5-1b: Visualisation Location 1 - Strathy Cemetery (Alternative Alignment)


OS reference: 283881 E 965605 N Nearest proposed tower: 2658.5 m Ground level: 41.5m AOD Direction of view: 170°  
Camera: Canon EOS 6D Focal length: 50mm vertical (27°) x 28mm horizontal (65.5°) Camera height: 1.5m Date: 28/06/2023 Time: 15:20  
Drawing No. - 121008-D-EIA-V3B-1B-C-1.0.0 Date - 24.01.2025

*The images contained on this page and the following are not representative of scale and distance from the actual viewpoint and show the proposed development in its wider landscape context only.*





Existing View



Volume 3b - Figure V5-1c: Visualisation Location 1 - Strathy Cemetery (Alternative Alignment)





Photomontage

**Volume 3b - Figure V5-1d: Visualisation Location 1 - Strathy Cemetery (Alternative Alignment)**  
When viewed at a comfortable arms length (approx. 500mm), this printed image is representative of our detailed central vision, but is not representative of scale and distance.

OS reference: 283881 E 965605 N Nearest proposed tower: 2658.5m Ground level: 41.5m AOD Direction of view: 170°  
Camera: Canon EOS 6D Focal length: 50mm Camera height: 1.5m Date: 28/06/2023 Time: 15:20  
Drawing No. - 121008-D-EIA-V3B-1D-1.0.0 Date - 24.01.2025





Photomontage

**Volume 3b - Figure V5-1e: Visualisation Location 1 - Strathy Cemetery (Alternative Alignment)**  
This image should be viewed at a comfortable arms length (approx 500mm)

OS reference: 283881 E 965605 N Nearest proposed tower: 2658.5m Ground level: 41.5m AOD Direction of view: 170°  
Camera: Canon EOS 6D Focal length: 75mm Camera height: 1.5m Date: 28/06/2023 Time: 15:20  
Drawing No. - 121008-D-EIA-V3B-1E-1.0.0 Date - 24.01.2025