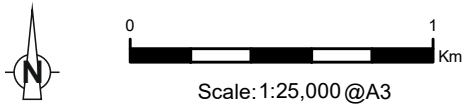


Grid Ref: 287642 965055 Distance to Proposed Development: 685.86m AOD: 78.10m






From Thurso, take the A836 road west, following this for 28 km. After passing the Melvich hotel, located on the right hand side of the road, continue until you reach a parking area on the left hand side of the road. From here continue on foot for approximately 100m along the footpath. The VL is located next to the Melvich War Memorial.

**FIGURE V5-6a**  
**Visualisation Location 6 - Melvich War Memorial**



**Tripod Photo**

- Key**
-  Visualisation Location (VL)
  -  Alternative OHL Alignment
  -  Alternative OHL LoD

Drawing No. - 121008-D-EIA-V3B-6a  
Revision - 1.0.0  
Date - 04/12/2024



Photomontage

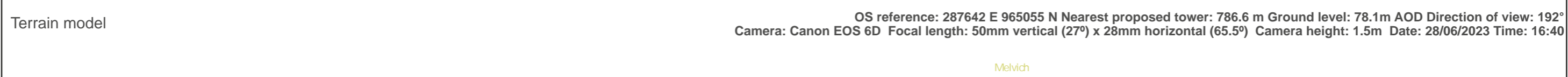
Volume 3b - Figure V5-6b: Visualisation Location 6 - Melvich War Memorial (Alternative Alignment)

OS reference: 287642 E 965055 N Nearest proposed tower: 786.6 m Ground level: 78.1m AOD Direction of view: 192°  
Camera: Canon EOS 6D Focal length: 50mm vertical (27°) x 28mm horizontal (65.5°) Camera height: 1.5m Date: 28/06/2023 Time: 16:40  
Drawing No. - 121008-D-EIA-V3B-6B-C-1.0.0 Date - 24.01.2025

*The images contained on this page and the following are not representative of scale and distance from the actual viewpoint and show the proposed development in its wider landscape context only.*



Existing View



Volume 3b - Figure V5-6c: Visualisation Location 6 - Melvich War Memorial (Alternative Alignment)



Photomontage

**Volume 3b - Figure V5-6d: Visualisation Location 4 - A897 at Loch Earacha (Alternative Alignment)**  
When viewed at a comfortable arms length (approx. 500mm), this printed image is representative of our detailed central vision, but is not representative of scale and distance.

OS reference: 289932 E 960830 N Nearest proposed tower: 786.6 m Ground level: 21.8m AOD Direction of view: 227°  
Camera: Canon EOS 6D Focal length: 50mm Camera height: 1.5m Date: 29/06/2023 Time: 09:43  
Drawing No. - 121008-D-EIA-V3B-6D-1.0.0 Date - 24.01.2025



Photomontage

**Volume 3b - Figure V5-6e: Visualisation Location 4 - A897 at Loch Earacha (Alternative Alignment)**  
This image should be viewed at a comfortable arms length (approx 500mm)

OS reference: 289932 E 960830 N Nearest proposed tower: 786.6 m Ground level: 21.8m AOD Direction of view: 227°  
Camera: Canon EOS 6D Focal length: 75mm Camera height: 1.5m Date: 29/06/2023 Time: 09:43  
Drawing No. - 121008-D-EIA-V3B-6E-1.0.0 Date - 24.01.2025