

Grid Ref: 289172 964821 Distance to Proposed Development: 2021.9m AOD: 6.7m






From Thurso, take the A836 road west, following this for 23km until you reach a layby on the right hand side of the road. From here, continue along the single track road towards Melvich beach, following this for approximately 1.4 km until you reach Bighouse. The VL is located near the garden pavilion to the east of the main lodge.

FIGURE V5-7a
Visualisation Location 7 - Bighouse Garden Pavillion



Tripod Photo

Key

-  Visualisation Location (VL)
-  Alternative OHL Alignment
-  Alternative OHL LoD

Drawing No. - 121008-D-EIA-V3B-7a
Revision - 1.0.0
Date - 04/12/2024



Volume 3b - Figure V5-7b: Visualisation Location 7 - Bighouse Garden Pavillion (Alternative Alignment) OS reference: 289172 E 964821 N Nearest proposed tower: 2021.9 m Ground level: 6.7m AOD Direction of view: 240°
Camera: Canon EOS 5D mk III Focal length: 50mm vertical (27°) x 28mm horizontal (65.5°) Camera height: 1.5m Date: 09/07/2024 Time: 09:36
Drawing No. - 121008-D-EIA-V3B-7B-C-1.0.0 Date - 24.01.2025

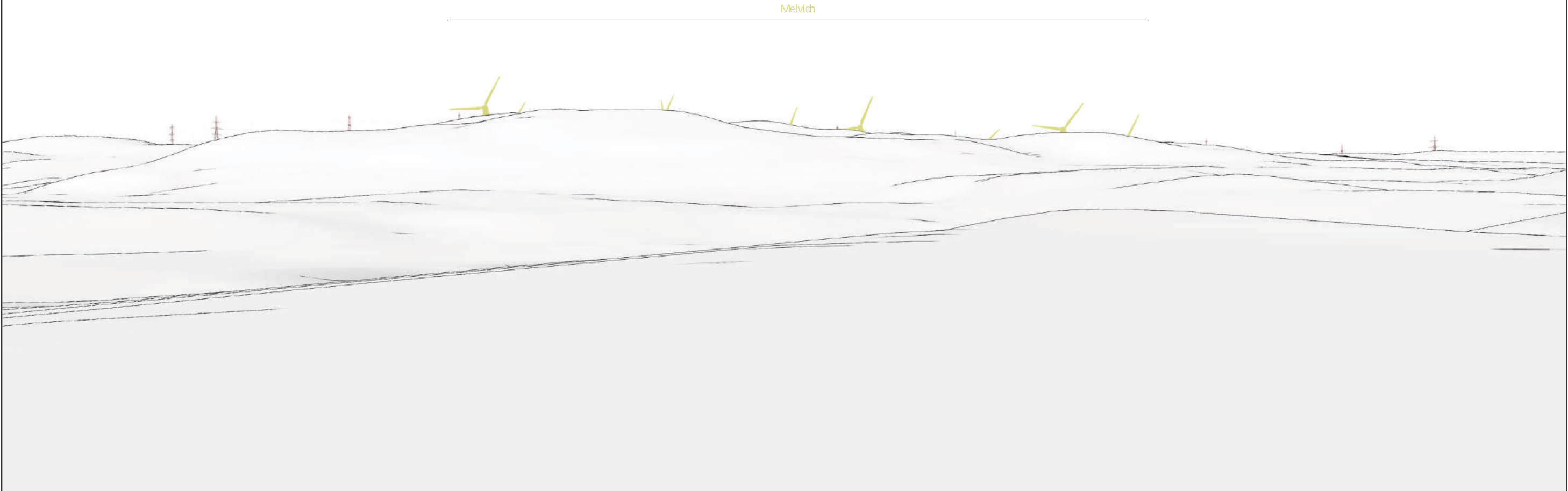
The images contained on this page and the following are not representative of scale and distance from the actual viewpoint and show the proposed development in its wider landscape context only.



Existing View

Terrain model

OS reference: 289172 E 964821 N Nearest proposed tower: 2021.9 m Ground level: 6.7m AOD Direction of view: 240°
Camera: Canon EOS 5D mk III Focal length: 50mm vertical (27°) x 28mm horizontal (65.5°) Camera height: 1.5m Date: 09/07/2024 Time: 09:36



Volume 3b - Figure V5-7c: Visualisation Location 7 - Bighouse Garden Pavillion (Alternative Alignment)



Photomontage

Volume 3b - Figure V5-7d: Visualisation Location 7 - Bighouse Garden Pavillion (Alternative Alignment)
When viewed at a comfortable arms length (approx. 500mm), this printed image is representative of our detailed central vision, but is not representative of scale and distance.

OS reference: 289172 E 964821 N Nearest proposed tower: 2021.9 m Ground level: 6.7m AOD Direction of view: 240°
Camera: Canon EOS 5D mk III Focal length: 50mm Camera height: 1.5m Date: 09/07/2024 Time: 09:36
Drawing No. - 121008-D-EIA-V3B-7D-1.0.0 Date - 24.01.2025



Volume 3b - Figure V5-7e: Visualisation Location 7 - Bighouse Garden Pavillion (Alternative Alignment)
This image should be viewed at a comfortable arms length (approx 500mm)

OS reference: 289172 E 964821 N Nearest proposed tower: 2021.9 m Ground level: 6.7m AOD Direction of view: 240°
Camera: Canon EOS 5D mk III Focal length: 75mm Camera height: 1.5m Date: 09/07/2024 Time: 09:36
Drawing No. - 121008-D-EIA-V3B-7E-1.0.0 Date - 24.01.2025