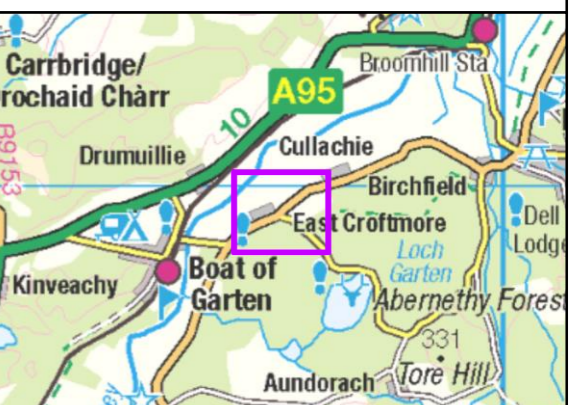


- Legend**
- Cable Route
 - Construction Corridor - 30m
 - Total area of construction corridor - 1.20 ha



Reproduced by permission of Ordnance Survey on behalf of HMSO.
 Crown copyright and database right 2019 all rights reserved.
 Ordnance Survey Licence number EL273236.

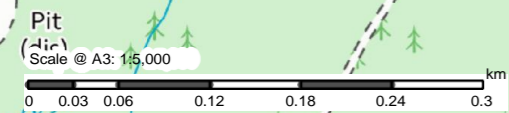
Project No: LT000184
 Project: Vista - Nethy Bridge to Boat of Garten

Title:
 U/G Cable and Construction Corridor
 Road Crossing 1 - East Croftmore

Drawn by: RW Date: 10/10/2019

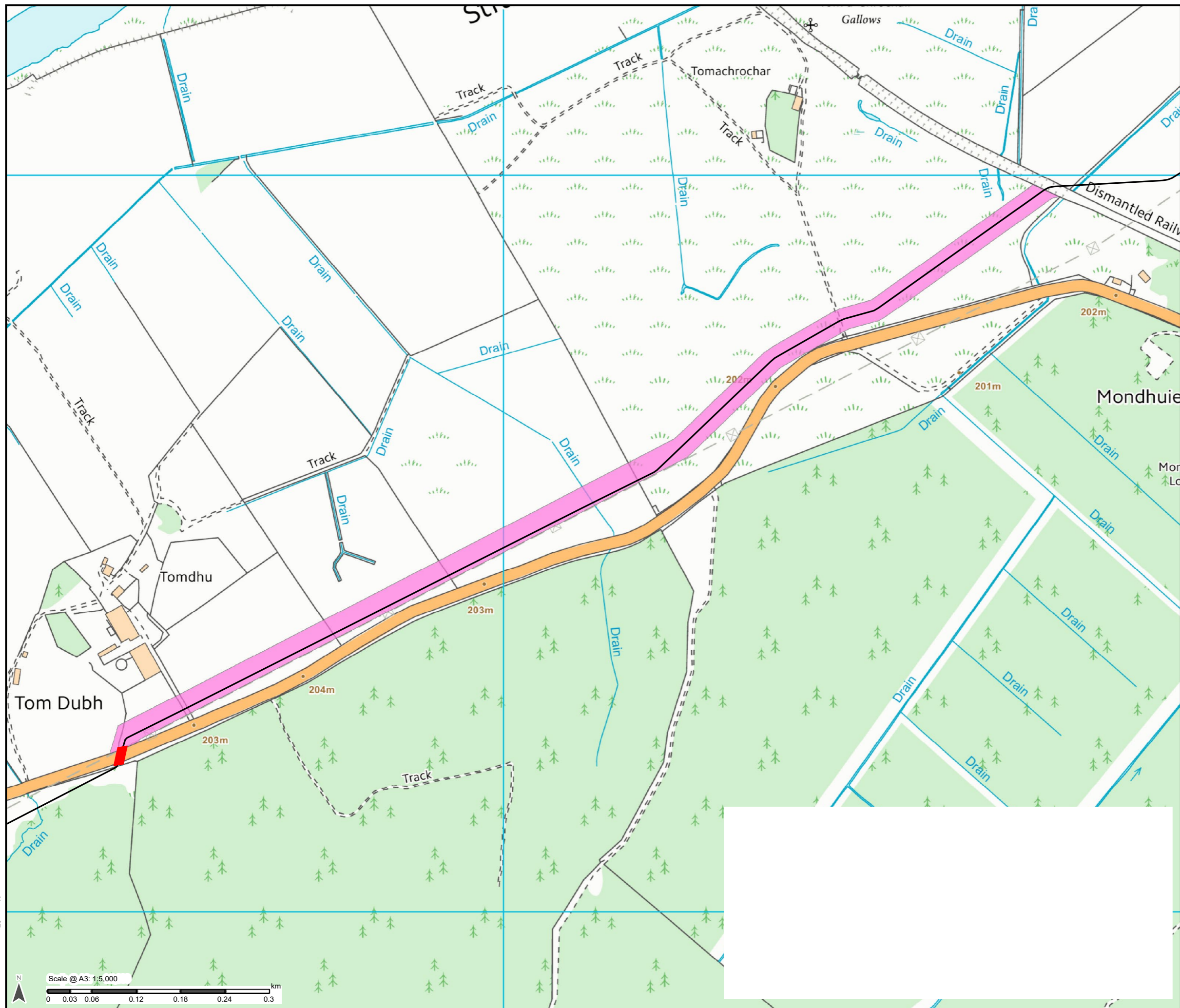
Drawing: LT000184_URC_001

819000m N

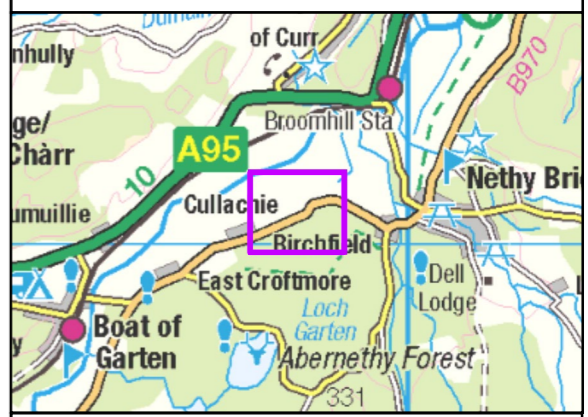


296000m E

97



- Legend**
- Cable Route
 - Construction Corridor - 30m
 - Total area of construction corridor - 4.43 ha



Reproduced by permission of Ordnance Survey on behalf of HMSO.
 Crown copyright and database right 2019 all rights reserved.
 Ordnance Survey Licence number EL273236.

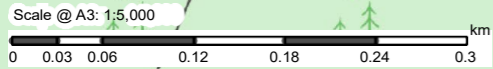
Project No: LT000184
 Project: Vista - Nethy Bridge to Boat of Garten

Title:
 U/G Cable and Construction Corridor
 Road Crossing 2 - Tom Dubh

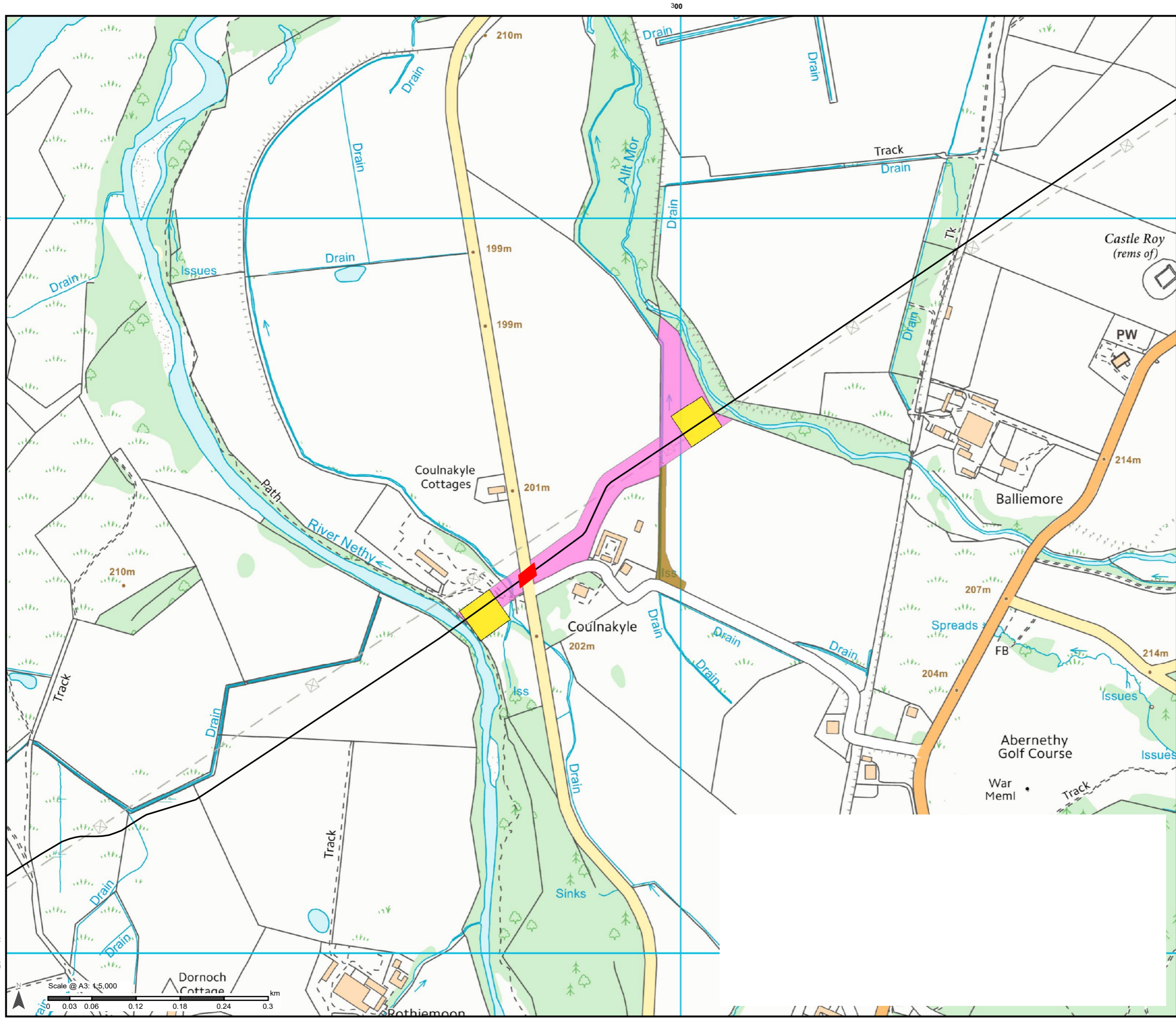
Drawn by: RW Date: 10/10/2019

Drawing: LT000184_URC_002

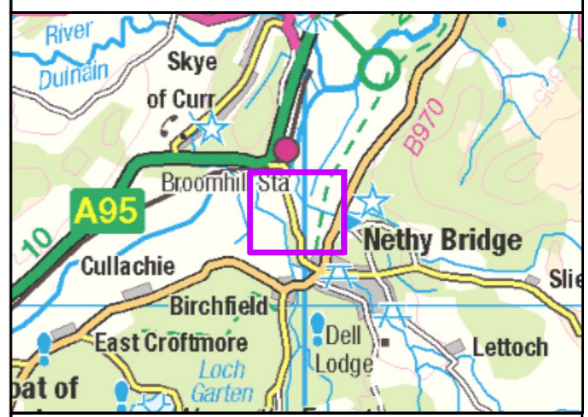
820000m.N



298000m.E



- Legend**
- Cable Route
 - Construction Corridor
 - Total area of construction corridor - 1.71 ha
 - HDD compounds =50m x 50m
 - Total area of HDD compounds - 0.5 ha
 - Access Corridor - 0.21 ha
- Total area combined - 2.42 ha



Reproduced by permission of Ordnance Survey on behalf of HMSO.
 Crown copyright and database right 2019 all rights reserved.
 Ordnance Survey Licence number EL273236.

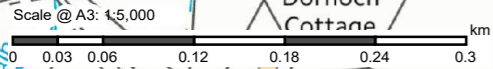
Project No: LT000184
 Project: Vista - Nethy Bridge to Boat of Garten

Title:
 U/G Cable and Construction Corridor
 Road Crossing 3 - Coulnakyle

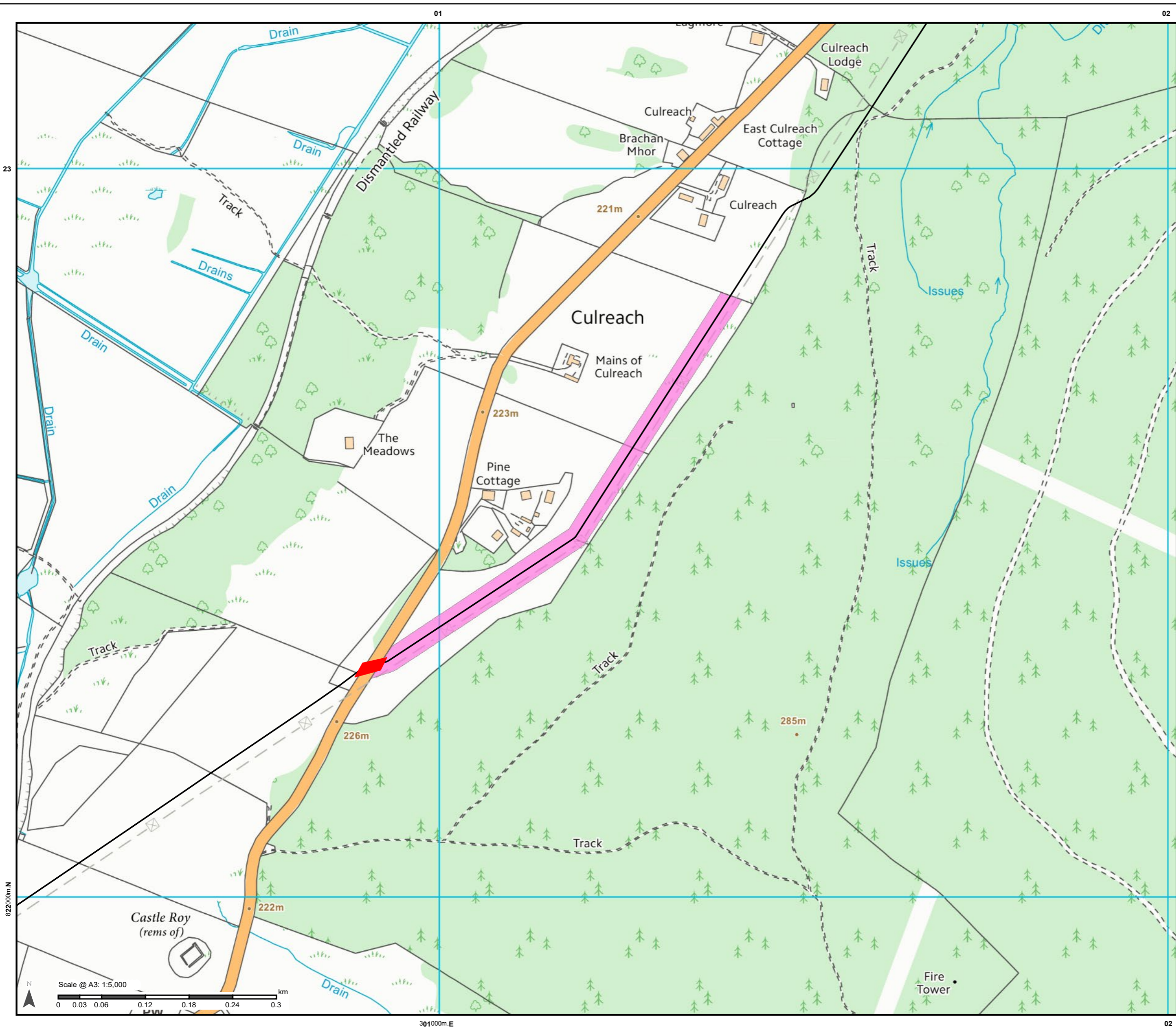
Drawn by: RW Date: 10/10/2019

Drawing: LT000184_URC_003

821000m.N

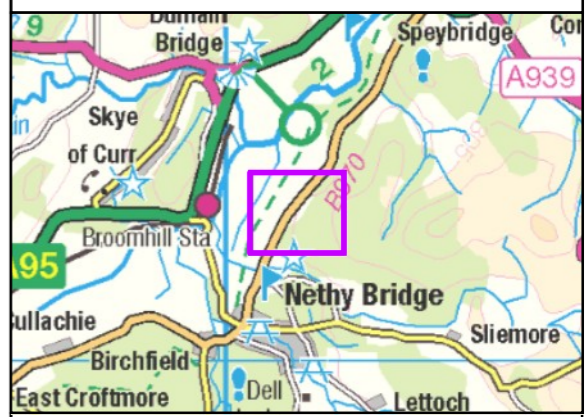


300000m.E



Legend

- Cable Route
- Construction Corridor - 30m
- Total area of construction corridor - 2.14 ha



Reproduced by permission of Ordnance Survey on behalf of HMSO.
 Crown copyright and database right 2018 all rights reserved.
 Ordnance Survey Licence number EL273236.

Project No: LT000184
 Project: Vista - Nethy Bridge to Boat of Garten

Title:
 U/G Cable and Construction Corridor
 Road Crossing 4 - Culreach

Drawn by: RW Date: 10/10/2018

Drawing: LT000184_URC_004

Scale @ A3: 1:5,000

82200m N

301000m E