




**Key**

-  Corridor
-  Section Divider
-  Preferred Route

Reproduced by permission of Ordnance Survey on behalf of HMSO.  
Crown copyright and database right 2020 all rights reserved.  
Ordnance Survey Licence number EL273236.

Project No: LT91  
Project: Skye Reinforcement

Title: Figure 8 - Preferred Route

Drawn by: EM Date: 05/03/2020  
Drawing: 119026-D-RO8-1.0.0